

(SUBMIT IN TRIPLICATE)

Indian Agency **Jicarilla**

UNITED STATES
DEPARTMENT OF THE INTERIOR
GEOLOGICAL SURVEY

Allottee **Jicarilla Tribal**

Lease No. **Contract 108**

			X

SUNDRY NOTICES AND REPORTS ON WELLS

NOTICE OF INTENTION TO DRILL.....	X	SUBSEQUENT REPORT OF WATER SHUT-OFF.....	
NOTICE OF INTENTION TO CHANGE PLANS.....		SUBSEQUENT REPORT OF SHOOTING OR ACIDIZING.....	
NOTICE OF INTENTION TO TEST WATER SHUT-OFF.....		SUBSEQUENT REPORT OF ALTERING CASING.....	
NOTICE OF INTENTION TO REDRILL OR REPAIR WELL.....		SUBSEQUENT REPORT OF REDRILLING OR REPAIR.....	
NOTICE OF INTENTION TO SHOOT OR ACIDIZE.....		SUBSEQUENT REPORT OF ABANDONMENT.....	
NOTICE OF INTENTION TO PULL OR ALTER CASING.....		SUPPLEMENTARY WELL HISTORY.....	
NOTICE OF INTENTION TO ABANDON WELL.....			

RECEIVED

JUL 29 1958

U. S. GEOLOGICAL

(INDICATE ABOVE BY CHECK MARK NATURE OF REPORT, NOTICE, OR OTHER DATA)

July 28th, 19**58**

Well No. **10-6** is located **790** ft. from **N** line and **790** ft. from **E** line of sec. **14**

SE/4 SE/4 Sec. 14
(1/4 Sec. and Sec. No.)

26N
(Twp.)

5W
(Range)

N.M.P.M.
(Meridian)

S. Blanco PC Rnt.
(Field)

Rio Arriba
(County or Subdivision)

New Mexico
(State or Territory)

The elevation of the derrick floor above sea level is **6692** ft.

DETAILS OF WORK

(State names of and expected depths to objective sands; show sizes, weights, and lengths of proposed casings; indicate mudding, cementing points, and all other important proposed work)

Pictured Cliffs Sand test. Estimated total depth 3400'.

Surface Casing: 90' of 8-5/8" OD 24# J-55 cemented to surface.
Production : Approximately 3400' of 5-1/2" OD 15.5# J-55 cemented with 100 sacks.

If commercial production is indicated, the producing section will be sand-water fractured.

I understand that this plan of work must receive approval in writing by the Geological Survey before operations may be commenced.

Company **EL PASO NATURAL GAS COMPANY**


Address **Box 997**

Farmington, New Mexico

By

Title

Petroleum Engineer



NEW MEXICO OIL CONSERVATION COMMISSION

Well Location and Acreage Dedication Plat

Section A.

Date 7-28-58

Operator EL PASO NATURAL GAS COMPANY Lease JICARILLA APACHE
 Well No. 10-0 Unit Letter P Section 14 Township 26 NORTH Range 5 WEST NMPM
 Located 790 Feet From the SOUTH Line, 790 Feet From the EAST Line
 County RIO ARriba G. L. Elevation 6675.0 Dedicated Acreage 160 Acres
 Name of Producing Formation Pictured Cliffs Pool S. Blanco PC Ext.


1. Is the Operator the only owner in the dedicated acreage outlined on the plat below?

Yes ☒ No ☐2. If the answer to question one is "no", have the interests of all the owners been consolidated by communitization agreement or otherwise? Yes ☐ No ☐ If answer is "yes", Type of Consolidation.

3. If the answer to question two is "no", list all the owners and their respective interests below:

Owner

and Description



RECEIVED

JUL 29 1958

U. S. GEOLOGICAL
FARMINGTON

Section B.

Note: All distances must be from outer boundaries of section.

This is to certify that the information
in Section A above is true and complete
to the best of my knowledge and belief.

EL PASO NATURAL GAS COMPANY

(Operator)

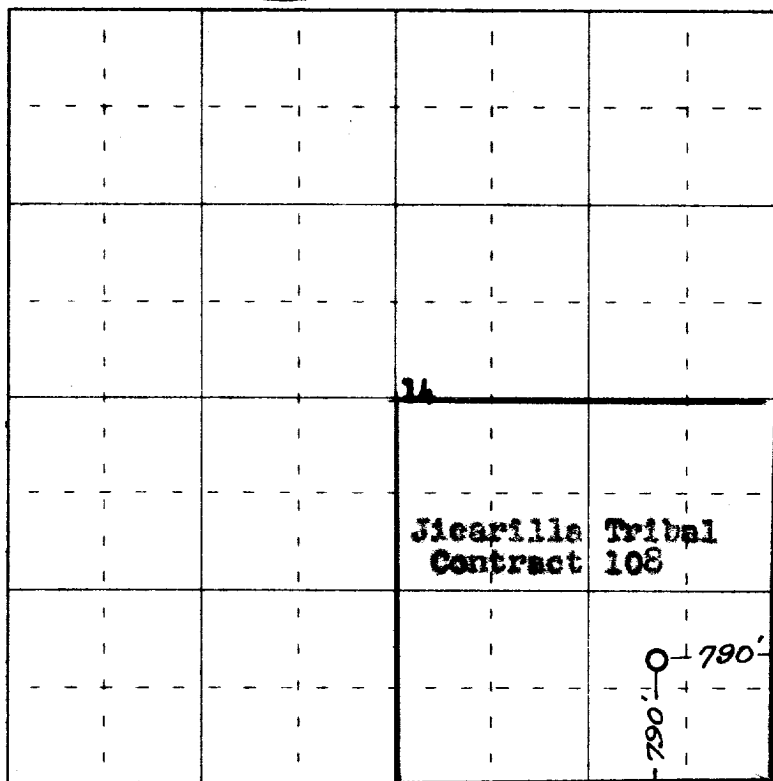
D. C. Plummer,
(Representative)

Box 997

(Address)

Farmington, New Mexico

Ref: GLO plat dated 4 November 1942



0 330 660 990 1320 1650 1980 2310 2640 2000 1500 1000 500 0

Scale 4 inches equal 1 mile



Farmington, New Mexico

This is to certify that the above plat was prepared from field notes of actual surveys
made by me or under my supervision and that the same are true and correct to the best
of my knowledge and belief.

Date Surveyed 14 July 1958

James P. Lease
 Registered Professional Engineer and/or Land Surveyor
 JAMES P. LEASE N. MEX. REG. No. 1443