

NEW MEXICO OIL CONSERVATION COMMISSION
Well Location and Acreage Dedication Plat

Section A.

Date October 31, 1957

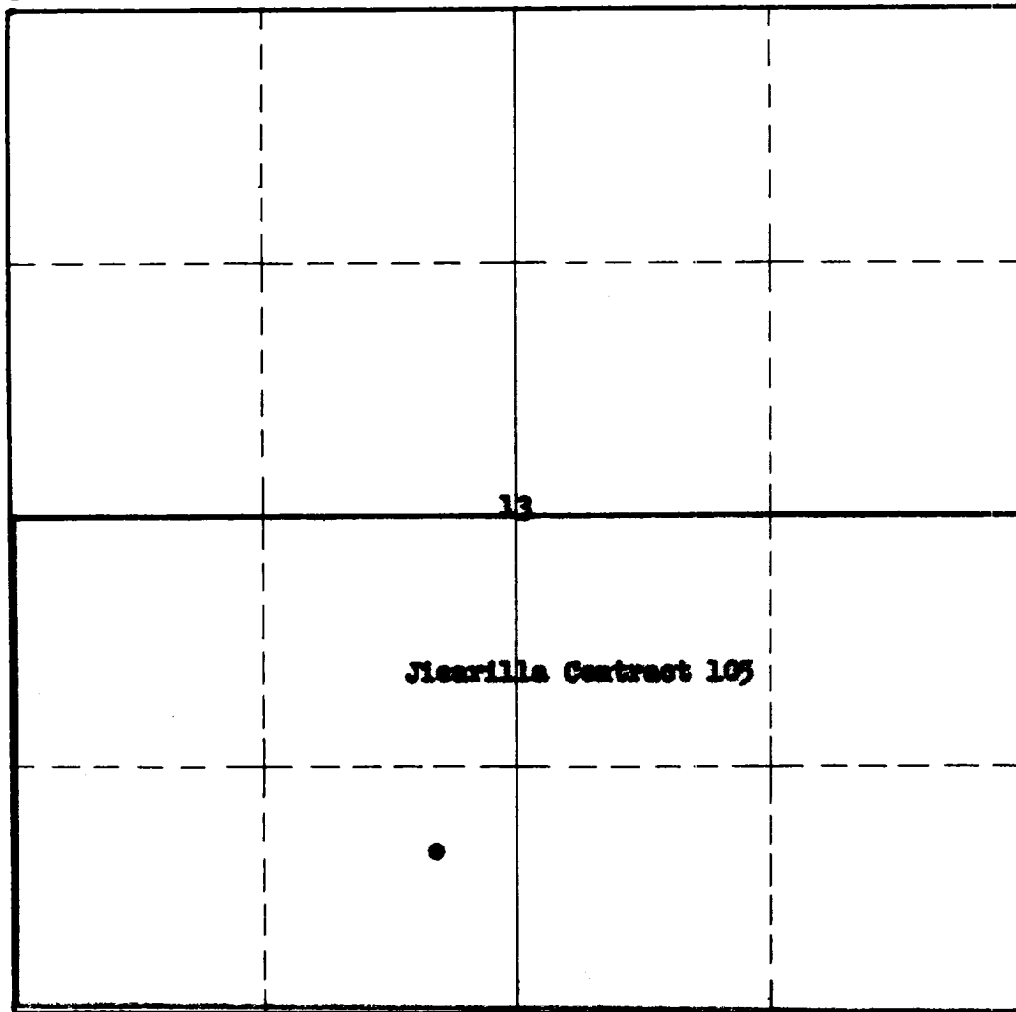
Operator Southern Union Gas Company Lease Jicarilla
Well No. 4-A Unit Letter H Section 13 Township 25N Range 4W NMPM
Located 990 Feet From South Line, 1820 Feet From West Line
County El Paso G. L. Elevation 7180 Dedicated Acreage 920 Acres
Name of Producing Formation Pictured Cliffs Pool Opposite P. C.

1. Is the Operator the only owner* in the dedicated acreage outlined on the plat below?
Yes _____ No XX.
2. If the answer to question one is "no," have the interests of all the owners been consolidated by communitization agreement or otherwise? Yes XX No _____. If answer is "yes," Type of Consolidation Contract between Southern Union & Arco Oil & Gas Co.
3. If the answer to question two is "no," list all the owners and their respective interests below:

<u>Owner</u>	<u>Land Description</u>



Section B




This is to certify that the information in Section A above is true and complete to the best of my knowledge and belief.

Southern Union Gas Company
(Operator)
Original Signed By
L. S. MUENNINK
L. S. Muennink (Representative)

1001 Burt Bldg., Dallas, Texas
Address


This is to certify that the well location shown on the plat in Section B was plotted from field notes of actual surveys made by me or under my supervision and that the same is true and correct to the best of my knowledge and belief.
Date Surveyed _____

Registered Professional Engineer and/or Land Surveyor.



INSTRUCTIONS FOR COMPLETION:

1. Operator shall furnish and certify to the information called for in Section A.
2. Operator shall outline the dedicated acreage for both oil and gas wells on the plat in Section B.
3. A registered professional engineer or land surveyor registered in the State of New Mexico or approved by the Commission shall show on the plat the location of the well and certify this information in the space provided.
4. All distances shown on the plat must be from the outer boundaries of Section.
5. If additional space is needed for listing owners and their respective interests as required in question 3, Section A, please use space below



OIL CONSERVATION COMMISSION		
AZTEC DISTRICT OFFICE		
No. Copies Received <u>4</u>		
DISTRIBUTION		
	NO. COPIES	
Operator	3	
Secretary	1	
Production Office		
State App. Office		
U. S. G. S.	1	
Transporter		
File	1	✓

* "Owner" means the person who has the right to drill into and to produce from any pool and to appropriate the production either for himself or for himself and another. (65-3-29 (e) NMSA 1953 Comp.)