


(SUBMIT IN TRIPLICATE)

Indian Agency Jicarilla



UNITED STATES  
DEPARTMENT OF THE INTERIOR  
GEOLOGICAL SURVEY

Allottee Jicarilla Tribal

Lease No. Contract 110

SUNDRY NOTICES AND REPORTS ON WELLS

NOTICE OF INTENTION TO DRILL	<input checked="" type="checkbox"/>	SUBSEQUENT REPORT OF WATER SHUT-OFF	
NOTICE OF INTENTION TO CHANGE PLANS		SUBSEQUENT REPORT OF SHOOTING OR ACIDIZING	
NOTICE OF INTENTION TO TEST WATER SHUT-OFF		SUBSEQUENT REPORT OF ALTERING CASING	
NOTICE OF INTENTION TO REDRILL OR REPAIR WELL		SUBSEQUENT REPORT OF REDRILLING OR REPAIR	
NOTICE OF INTENTION TO SHOOT OR ACIDIZE		SUBSEQUENT REPORT OF ABANDONMENT	
NOTICE OF INTENTION TO PULL OR ALTER CASING		SUPPLEMENTARY WELL HISTORY	
NOTICE OF INTENTION TO ABANDON WELL			

(INDICATE ABOVE BY CHECK MARK NATURE OF REPORT, NOTICE, OR OTHER DATA)

October 2nd, 19 57

Well No. 12-J is located 1650 ft. from S line and 1650 ft. from W line of sec. 17

NE/4 SE/4 Sec. 17  
(1/4 Sec. and Sec. No.)

26N  
(Twp.)

5N  
(Range)

N.M.P.M.  
(Meridian)

S. Blanco FC Ent.  
(Field)

Rio Arriba  
(County or Subdivision)

New Mexico  
(State or Territory)

The elevation of the derrick floor above sea level is 6692 ft.

DETAILS OF WORK

(State names of and expected depths to objective sands; show sizes, weights, and lengths of proposed casings; indicate mudding jobs, cementing points, and all other important proposed work)

**Pictured Cliffs Sand test. Estimated total depth 3200'.**

**Surface Casing: 90' of 2-5/8" OD 24# J-55 cemented to surface.**  
**Production: Approximately 3200' of 5-1/2" OD 15.5# J-55 cemented with 100 sacks.**


**If commercial production is indicated, the 5-1/2" casing will be perforated and the producing section sand-water fractured.**

I understand that this plan of work must receive approval in writing by the Geological Survey before operations may be commenced.

Company EL PASO NATURAL GAS COMPANY

Address Box 997  
Farmington, New Mexico

By D.C. Johnston  
Title Petroleum Engineer





NEW MEXICO OIL CONSERVATION COMMISSION

Well Location and Acreage Description

October 2nd, 1957

Operator **EL PASO NATURAL GAS COMPANY**  
Well No. **12 - J** Unit Letter **K** Section **17**  
Location **1650** East From **the SOUTH**  
County **RIO ARriba** G. L. Elevation **6683.6**  
Name of Property and Formation **Pictured Cliffs**

Operator **JICARILLA APACHE**  
Well No. **26 NORTH** Section **5 WEST**  
Location **1650** East From **the WEST**  
County **160**  
Name of Property and Formation **S. Blanco PC Ext.**


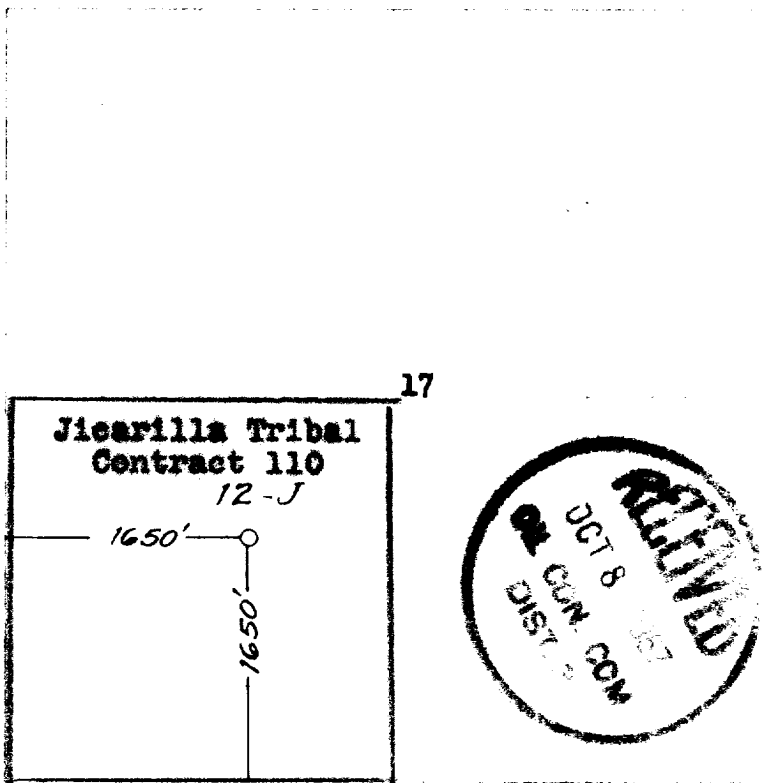
Is the Operator the only owner in the field and formation of this well?  Yes  No  
If the answer to question one is "No", have the interests of all the owners been ascertained by the Operator or otherwise? Yes  No  If answer is "No", list the names of the owners:

If the answer to question two is "No", list all the owners and their interests in the well as follows:  
Owner \_\_\_\_\_ Part Description \_\_\_\_\_

Ref: GLO plat Dated 4 November 1882

I hereby certify that the information furnished above is true and complete to the best of my knowledge and belief.

**EL PASO NATURAL GAS COMPANY**  
Operator  
*D. C. Phanton*  
Representative  
**Box 997**  
Address  
**Farmington, New Mexico**



12 SEPTEMBER 1957

*James P. Leeese*

JAMES P. LEESE N. MEX. REG. No. 1463