

NEW MEXICO OIL CONSERVATION COMMISSION
Santa Fe, New Mexico

NOTICE OF INTENTION TO DRILL OR RECOMPLETE

Notice must be given to the District Office of the Oil Conservation Commission and approval obtained before drilling or recompleting begins. If changes in the proposed plan are considered advisable, a copy of this notice showing such changes will be returned to the sender. Submit this notice in QUINTUPLICATE. One copy will be returned following approval. See additional instructions in Rules and Regulations of the Commission.

Santa Fe, New Mexico
(Place)

October 12, 1952
(Date)

OIL CONSERVATION COMMISSION
SANTA FE, NEW MEXICO

Gentlemen:

You are hereby notified that it is our intention to commence the (Drilling) (~~Recompletion~~) of a well to be known as

Kingsley-Locke Oil Company

(Company or Operator)

Burns-Poo

(Lease)

Well No. 1, in H (Unit) The well is

located 1690' feet from the North line and 990' feet from the

East

line of Section 13, T. 26N, R. 7E, NMPM.

(GIVE LOCATION FROM SECTION LINE)

Wildcat

Pool, Rio Arriba County

If State Land the Oil and Gas Lease is No.

If patented land the owner is T. D. Burns

Address Tierra Amarilla, New Mexico

We propose to drill well with drilling equipment as follows: Rotary rig for drilling and completion.

The status of plugging bond is.

Drilling Contractor No contract let at present

We intend to complete this well in the Clatered Cliffs ss. formation at an approximate depth of 2,100' feet.

CASING PROGRAM

We propose to use the following strings of Casing and to cement them as indicated:

Size of Hole	Size of Casing	Weight per Foot	New or Second Hand	Depth	Sacks Cement
<u>11-1/2</u>	<u>10-3/4"</u>	<u>?</u>	<u>?</u>	<u>100'</u>	<u>circ. to surface</u>
<u>6-1/4</u>	<u>5-1/2"</u>	<u>?</u>	<u>?</u>	<u>2,050'</u>	<u>200 max</u>

If changes in the above plans become advisable we will notify you immediately.

ADDITIONAL INFORMATION (If recompleting give full details of proposed plan of work.)

Approved Oct 28, 19 52
Except as follows:

Sincerely yours,

Kingsley-Locke Oil Company
(Company or Operator)

By Frank C. Burns

Position Geologist

Send Communications regarding well to

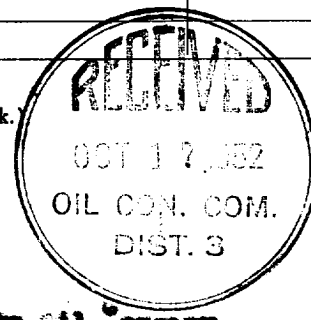
Name George Locke

Address 1400 Lohr Tower
Phoenix, Arizona

OIL CONSERVATION COMMISSION

By Emery C. Arnold

Title Oil and Gas Inspector Dist. #3.



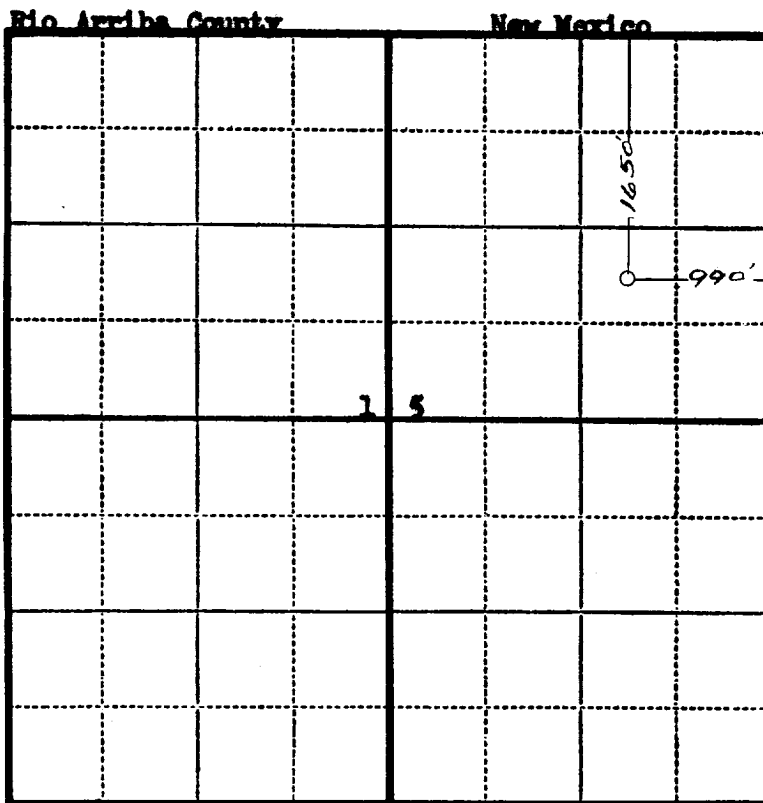
Company Kingsley-Locke Oil Company

Lease..... Well No.....

Sec. 15, T. 26 N., R. 7 W., N.M.P.M.

Location 1650' from the North line and 990' from the East line.

Elevation 6111.9 Ungraded ground.



Scale—4 inches equal 1 mile.

This is to certify that the above plat was prepared from field notes of actual surveys made by me or under my supervision and that the same are true and correct to the best of my knowledge and belief.


Charles J. Finklea

Seal:

Registered Professional
Engineer and Land Surveyor.

Charles J. Finklea
N. Mex. Reg. No. 1302

Surveyed September 17, 19 52



OIL CONSERVATION COMMISSION

AZTEC DISTRICT OFFICE

No. Copies Received 5

DISTRIBUTION

	NO. FURNISHED	
Operator	<u>1</u>	
Santa Fe	<u>1</u>	
Proration Office		
State Land Office		
U. S. G. S.	<u>2</u>	
Transporter		
File	<u>1</u>	✓