




Consolidated Oil & Gas, Inc.

Executive Offices

4150 EAST MEXICO AVENUE
DENVER 22, COLORADO
PHONE: 757-5441

January 23, 1963

United States Geological Survey
Department of the Interior
P. O. Box 959
Farmington, New Mexico



Gentlemen:

Enclosed please find copies of Acreage Dedication and Intent to Drill for the Apache Well No. 2-16, Unit C, Section 16, Township 26 North, Range 3 West, Rio Arriba County, New Mexico.

You already have in your files identical forms listing the well name as the Tribal 2-16. These forms are being submitted for the purpose of changing the well name only. Please discard the forms listing the well name as the Tribal 2-16.

We would appreciate it if you would send the copy of this letter along with the processed forms to the New Mexico Oil Conservation Commission.

Thank you for your cooperation in this matter.

Yours very truly,

CONSOLIDATED OIL & GAS, INC.

W. H. Williams
W. H. Williams, Chief Engineer

PJS:pt
Enclosures

cc: N. Mex. Oil Conservation Comm. ✓
1000 Rio Brazos Road
Aztec, N. Mex.

(SUBMIT IN TRIPLICATE)

Indian Agency Jicarilla-

UNITED STATES
DEPARTMENT OF THE INTERIOR
GEOLOGICAL SURVEY

Apache

Allottee _____

Lease No. 116

SUNDRY NOTICES AND REPORTS ON WELLS

NOTICE OF INTENTION TO DRILL	<input checked="" type="checkbox"/>	SUBSEQUENT REPORT OF WATER SHUT-OFF	
NOTICE OF INTENTION TO CHANGE PLANS		SUBSEQUENT REPORT OF SHOOTING OR ACIDIZING	
NOTICE OF INTENTION TO TEST WATER SHUT-OFF		SUBSEQUENT REPORT OF ALTERING CASING	
NOTICE OF INTENTION TO REDRILL OR REPAIR WELL		SUBSEQUENT REPORT OF REDRILLING OR REPAIR	
NOTICE OF INTENTION TO SHOOT OR ACIDIZE		SUBSEQUENT REPORT OF ABANDONMENT	
NOTICE OF INTENTION TO PULL OR ALTER CASING		SUPPLEMENTARY WELL HISTORY	
NOTICE OF INTENTION TO ABANDON WELL			

RECEIVED
JAN 25 1963
U. S. GEOLOGICAL SURVEY
MEXICO

(INDICATE ABOVE BY CHECK MARK NATURE OF REPORT, NOTICE, OR OTHER DATA)

January 22, 1963

Apache

Well No. 2-16 is located 790 ft. from N line and 1850 ft. from W line of sec. 16

NW 16 26 N 3 W NMPM
($\frac{1}{4}$ Sec. and Sec. No.) (Twp.) (Range) (Meridian)
Basin Dakota Rio Arriba New Mexico
(Field) (County or Subdivision) (State or Territory)

Tapcito Pictured Cliffs

The elevation of the derrick floor above sea level is 7042.6 ft. KB

DETAILS OF WORK

(State names of and expected depths to objective sands; show sizes, weights, and lengths of proposed casings; indicate mudding jobs, cementing points, and all other important proposed work)

Drill 13-3/4" hole to 300'. Run 10-3/4" casing and cement to surface.
Drill with mud to 4100' and set 7-5/8" casing and cement with 200 sx.
Drill with gas through Dakota to approximately 8200'. Hang 5-1/2" liner and cement throughout. Selectively perforate and frac PC and DK effecting an approved type dual completion with packer separation and two tubing strings.

I understand that this plan of work must receive approval in writing by the Geological Survey before operations may be commenced.

Company Consolidated Oil & Gas, Inc.

Address 4150 E. Mexico Avenue

Denver 22, Colorado

By W. M. Williams

Title Chief Engineer

NEW MEXICO OIL CONSERVATION COMMISSION

Well Location and Acreage Dedication Plat

Section A.

Date January 22, 1963

Operator CONSOLIDATED OIL AND GAS, INC. Lease APACHE
 Well No. 2-16 Unit Letter C Section 16 Township 26 NORTH Range 3 WEST NMDM
 Located 790 Feet From the NORTH Line, 1850 Feet From the WEST Line
 County RIO ARriba G. L. Elevation 7030.6' Dedicated Acreage 160 Acres
 Name of Producing Formation PICTURED CLIFFS Pool TAPICITO

1. Is the Operator the only owner in the dedicated acreage outlined on the plat below?
 Yes X No _____
2. If the answer to question one is "no", have the interests of all the owners been consolidated by communitization agreement or otherwise? Yes _____ No _____. If answer is "yes", Type of Consolidation.

3. If the answer to question two is "no", list all the owners and their respective interests below:

Owner

Land Description

Section B.

This is to certify that the information in Section A above is true and complete to the best of my knowledge and belief.

Consolidated Oil & Gas, Inc.

(Operator)

(Representative)

Chief Engineer

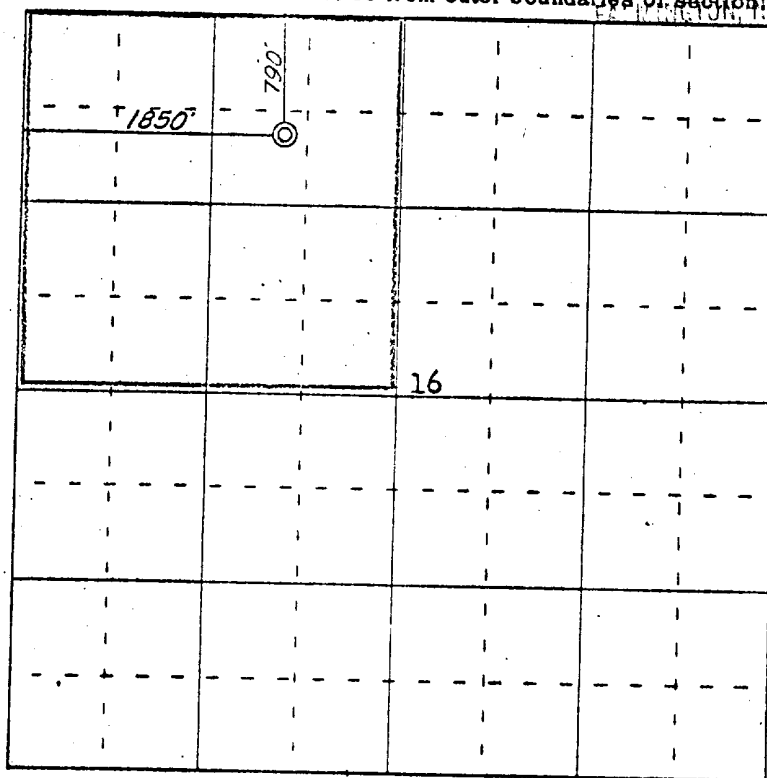
(Address)

4150 E. Mexico

Denver 22, Colo.

Note: All distances must be from outer boundaries of section.

U. S. GEOLOGICAL SURVEY
 FARMINGTON, NEW MEXICO



0 320 640 960 1280 1600 1920 2240 2560 2000 1800 1600 1400 1200 1000 800 600 400 200 0

Scale 4 inches equal 1 mile

RECEIVED
 JAN 25 1963
 OIL CON. COM.
 DIST. 3

This is to certify that the above plat was prepared from field notes of actual surveys made by me or under my supervision and that the same are true and correct to the best of my knowledge and belief.

Date Surveyed 27 December 1962

James P. Leese
 Registered Professional Engineer and/or Land Surveyor
 James P. Leese, N. Mex. Reg. No. 1463
 San Juan Engineering Company

(Seal)
 Farmington, New Mexico

Well Location and Acreage Dedication I

Section A.

Date January 22, 1963

Operator CONSOLIDATED OIL AND GAS, INC. Lease APACHE
 Well No. 2-16 Unit Letter C Section 16 Township 26 NORTH Range 3 WEST NMPM
 Located 790 Feet From the NORTH Line, 1850 Feet From the WEST Line
 County RIO ARriba G. L. Elevation 7030.6' Dedicated Acreage 320 Acres
 Name of Producing Formation DAKOTA Pool Basin DAKOTA

1. Is the Operator the only owner in the dedicated acreage outlined on the plat below?
 Yes X No _____
2. If the answer to question one is "no", have the interests of all the owners been consolidated by communitization agreement or otherwise? Yes _____ No _____. If answer is "yes", Type of Consolidation.

3. If the answer to question two is "no", list all the owners and their respective interests below:

Owner

Land Description

RECEIVED

JAN 25 1963

U. S. GEOLOGICAL SURVEY
FARMINGTON, NEW MEXICO

Section B.

This is to certify that the information in Section A above is true and complete to the best of my knowledge and belief.

Consolidated Oil & Gas, Inc.

(Operator)

(Representative)

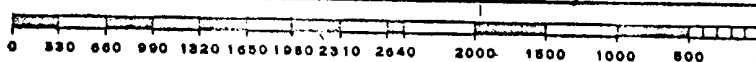
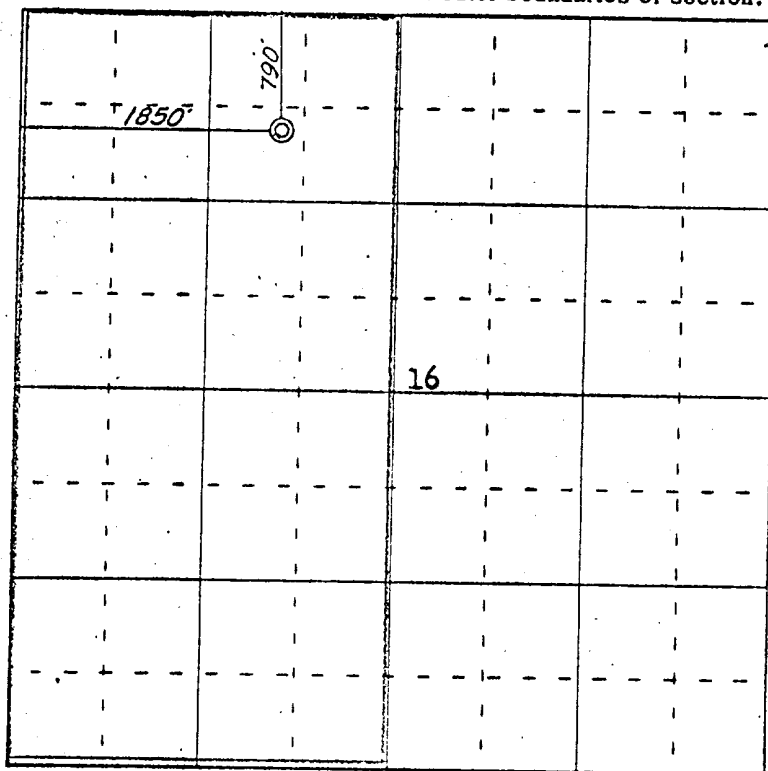
Chief Engineer

(Address)

4150 E. Mexico Ave.

Denver 22, Colorado

Note: All distances must be from outer boundaries of section.



Scale 4 inches equal 1 mile



This is to certify that the above plat was prepared from field notes of actual surveys made by me or under my supervision and that the same are true and correct to the best of my knowledge and belief.

Date Surveyed 27 December 1962

James P. Leese
 Registered Professional Engineer and/or Land Surveyor
 James P. Leese, N. Mex. Reg. No. 1463
 San Juan Engineering Company

Farmington, New Mexico