

OIL CONSERVATION COMMISSION
Astec DISTRICT

OIL CONSERVATION COMMISSION
BOX 871
SANTA FE, NEW MEXICO

DATE 9-20-63

Re: Proposed NSP _____

Proposed NWU _____

Proposed NSL _____

Proposed NFO _____

Proposed DC XXX

Gentlemen:


I have examined the application dated 9-18-63
for the Consolidated Oil & Gas, Inc. Apache #2-16 C-16-26N-3W
Operator Lease and Well No. S-T-R

and my recommendations are as follows:

Approve.

Yours very truly,


A. R. Kendrick



Consolidated Oil & Gas, Inc.

Executive Offices

4150 EAST MEXICO AVENUE
DENVER, COLORADO 80222
PHONE: 757-5441

September 18, 1963

Oil Conservation Commission
State of New Mexico
P. O. Box 871
Santa Fe, New Mexico

Gentlemen:

Enclosed is our Application for Dual Completion of the Apache No. 2-16 well located in Section 16, Township 26 North, Range 3 West, Rio Arriba County, New Mexico. Administrative approval is requested.

Thank you for your cooperation in this matter.

Yours very truly,

CONSOLIDATED OIL & GAS, INC.

W. H. Williams, Chief Engineer

pt
Enclosures

cc: NMOGCC ✓
Aztec, N. Mex.



NEW MEXICO OIL CONSERVATION COMMISSION

SANTA FE, NEW MEXICO

7-3-53

APPLICATION FOR DUAL COMPLETION

Field Name Blanco Mesaverde & Tapicito Pict. Cliffs		County Rio Arriba		Date September 18, 1963
Operator Consolidated Oil & Gas, Inc.		Lease Apache		Well No. 2-16
Location of Well C	Unit C	Section 16	Township 26N	Range 3W

1. Has the New Mexico Oil Conservation Commission heretofore authorized the dual completion of a well in these same pools or in the same zones within one mile of the subject well? YES ☒ NO ☐

2. If answer is yes, identify one such instance: Order No. MC 1272 ; Operator, Lease, and Well No.:

Consolidated Oil & Gas, Inc., Tribal Well No. 11-8

3. The following facts are submitted:	Upper Zone	Lower Zone
a. Name of reservoir	Tapicito Pictured Cliffs	Blanco Mesaverde
b. Top and Bottom of Pay Section (Perforations)	3694-3788'	5856-5988'
c. Type of production (Oil or Gas)	Gas	Gas
d. Method of Production (Flowing or Artificial Lift)	Flowing	Flowing

4. The following are attached. (Please mark YES or NO)

Yes a. Diagrammatic Sketch of the Dual Completion, showing all casing strings, including size and setting, top of cement, perforated intervals, tubing strings, including diameters and setting depth, location and type of packers and side door chokes, and such other information as may be pertinent.

Yes b. Plat showing the location of all wells on applicant's lease, all offset wells on offset leases, and the names and addresses of operators of all leases offsetting applicant's lease.

Yes c. Waivers consenting to such dual completion from each offset operator, or in lieu thereof, evidence that said offset operators have been furnished copies of the application.*

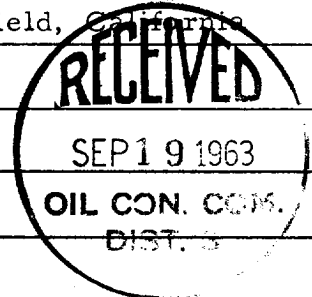
Yes d. Electrical log of the well or other acceptable log with tops and bottoms of producing zones and intervals of perforation indicated thereon. (If such log is not available at the time application is filed, it shall be submitted as provided by Rule 112-A.)

5. List all offset operators to the lease on which this well is located together with their correct mailing address.

Occidental Petroleum Company, 5000 Stockdale Highway, Bakersfield, California

Socony Mobile Oil Company, P. O. Box 3371, Durango, Colorado

Northwest Production Company, P. O. Box 1796, El Paso, Texas



6. Were all operators listed in Item 5 above notified and furnished a copy of this application? YES ☒ NO ☐ . If answer is yes, give date of such notification September 18, 1963 .

CERTIFICATE: I, the undersigned, state that I am the Chief Engineer of the Consolidated Oil & Gas, Inc. (company), and that I am authorized by said company to make this report; and that this report was prepared under my supervision and direction and that the facts stated therein are true, correct and complete to the best of my knowledge.

W. H. Williams
Signature

* Should waivers from all offset operators not accompany an application for administrative approval, the New Mexico Oil Conservation Commission will hold the application for a period of twenty (20) days from date of receipt by the Commission's Santa Fe office. If, after said twenty-day period, no protest nor request for hearing is received by the Santa Fe office, the application will then be processed.

NOTE: If the proposed dual completion will result in an unorthodox well location and/or a non-standard proration unit in either or both of the producing zones, then separate application for approval of the same should be filed simultaneously with this application.



Consolidated Oil & Gas, Inc.

Executive Offices

4150 EAST MEXICO AVENUE
DENVER, COLORADO 80222
PHONE: 757-5441

September 18, 1963

Northwest Production Company
P. O. Box 1796
El Paso, Texas

Socony Mobile Oil Company
P. O. Box 3371
Durango, Colorado

Occidental Petroleum Company
5000 Stockdale Highway
Bakersfield, California

Gentlemen:

Enclosed is a copy of our Application for Dual Completion of the Apache No. 2-16 well located in Section 16, Township 26 North, Range 3 West, Rio Arriba County, New Mexico. If as offset operators you have no objection to this dual completion, we would appreciate your so advising the New Mexico Oil and Gas Conservation Commission. A carbon copy of your letter to the Commission directed to the undersigned would also be appreciated.


Thank you for your cooperation in this matter.

Yours very truly,

CONSOLIDATED OIL & GAS, INC.

pt
Enclosures

cc: NMOGCC



W. H. Williams
W. H. Williams, Chief Engineer

3W.

<p>CONSOLIDATED</p> <p>PC 12 OK</p> <p>8</p> <p>PC 11 MV</p> <p>"Tribal"</p>	<p>SOCONY</p> <p>PC</p>	<p>OCCIDENTAL</p> <p>9</p>	<p>CONSOLIDATED (OKY)</p> <p>"Jicarilla"</p> <p>10</p> <p>TO LOGS</p> <p>PC-MV</p>	<p>NW PROD</p> <p>PC MV</p>
<p>SOCONY</p> <p>PC MV</p> <p>17</p>	<p>CONSOLIDATED</p> <p>PC 2 MV</p> <p>16</p> <p>OK PC-OK</p> <p>"Apache"</p>	<p>CONSOLIDATED (NWP)</p> <p>15</p> <p>PC MV</p>	26N	
<p>SOCONY</p> <p>PC MV</p> <p>20</p> <p>PC MV</p>	<p>OCCIDENTAL (NWP)</p> <p>21</p> <p>PC MV</p>	<p>CONSOLIDATED (OKY)</p> <p>22</p> <p>RECEIVED</p> <p>SEP 19 1963</p> <p>OIL CON. COM. DIST. 3</p>		

Location Map to Accompany Application for Dual Completion

CONSOLIDATED OIL & GAS, INC.

Apache No. 2-16, Sec. 16, T26N, R3W, Rio Arriba Co.
New Mexico

Diagrammatic Sketch
to
Accompany Application for Dual Completion

Consolidated Oil & Gas, Inc.
APACHE NO. 2-16
Sec. 16, T26N, R3W, Rio Arriba
New Mexico

9-5/8" casing set at 308'
Cement circulated to surface

Top of Cement 2155'

Top of liner at 3747'
Cement Circulated
on liner

7" casing set at 3947'
cemented with 144 SL. regular

Baker Model "D" Packer
set at 5760'

4-1/2" casing set at 6005'
cemented with 361 SL. 50-50 Poz

1" TUBING @ 3597

1-1/2" TUBING @ 5760'

P.B.I.D. 5993'

T.D. = 6366'

3694

Pictured Cliffs Perforations

3788

5876

Mesavende Perforations

5958

