

(SUBMIT IN TRIPLICATE)

UNITED STATES
DEPARTMENT OF THE INTERIOR
GEOLOGICAL SURVEY

Budget Bureau No. 42-R359.4.
Approval expires 12-31-60.

Indian Agency Jicarilla
Tribal _____
Allottee _____
Lease No. 101

STATE NOTICES AND REPORTS ON WELLS

NOTICE OF INTENTION TO DRILL _____	SUBSEQUENT REPORT OF WATER SHUT-OFF _____	<div style="border: 2px solid black; border-radius: 50%; padding: 10px; text-align: center;"> RECEIVED OCT 3 1963 U. S. GEOLOGICAL SURVEY FARMINGTON, NEW MEXICO </div>
NOTICE OF INTENTION TO CHANGE PLANS _____	SUBSEQUENT REPORT OF SHOOTING OR ACIDIZING _____	
NOTICE OF INTENTION TO TEST WATER SHUT-OFF _____	SUBSEQUENT REPORT OF ALTERING CASING _____	
NOTICE OF INTENTION TO REDRILL OR REPAIR WELL <input checked="" type="checkbox"/> X	SUBSEQUENT REPORT OF REDRILLING OR REPAIR _____	
NOTICE OF INTENTION TO SHOOT OR ACIDIZE _____	SUBSEQUENT REPORT OF ABANDONMENT _____	
NOTICE OF INTENTION TO PULL OR ALTER CASING _____	SUPPLEMENTARY WELL HISTORY _____	
NOTICE OF INTENTION TO ABANDON WELL _____		

(INDICATE ABOVE BY CHECK MARK NATURE OF REPORT, NOTICE, OR OTHER DATA)

October 2, 1963

Well No. Jicarilla
"C" 1-11 is located 890 ft. from [S] line and 990 ft. from [E] line of sec. 11

SE 11 26N W NMPM
(Twp.) (Range) (Meridian)
Basin Dakota Rio Arriba New Mexico
(Field) (County or Subdivision) (State or Territory)

* Blanco Mesaverde

The elevation of the derrick floor above sea level is 6847 ft. Ground Level

DETAILS OF WORK

(State names of and expected depths to objective sands; show sizes, weights, and lengths of proposed casings; indicate reudding points, and all other important proposed work)

Re-enter well formerly drilled by Southern Union Gas and Aztec to a TD of 3617' as a Pictured Cliffs completion. Well was temporarily abandoned on June 4, 1954. Seven-inch casing was set at 3531'. We propose to deepen with rotary to 8000' with 6-1/4" bit, set 700' of 4-1/2" casing as liner, top of liner at 3300'. Squeeze cement liner using stage collars. Perforate and frac Dakota.

* Mesaverde will be perforated and fraced depending on outcome of hearing application for unorthodox location now pending before the New Mexico Conservation Commission.

I understand that this plan of work must receive approval in writing by the Geological Survey before operations may be commenced.

Company Consolidated Oil & Gas, Inc.

Address 4150 East Mexico Avenue

Denver 22, Colorado

By [Signature]

Title Chief Engineer

NEW MEXICO OIL CONSERVATION COMMISSION
Well Location and Acreage Dedication Plat

Section A.


Date _____

Operator Consolidated Oil & Gas, Inc. Lease Jicarilla
Well No. C-1-11 Unit Letter P Section 11 Township 26N Range 4W NMPM
Located 890 Feet From South Line, 990 Feet From East Line
County Rio Arriba G. L. Elevation 6847 Dedicated Acreage 320 Acres
Name of Producing Formation Dakota Pool Basin

1. Is the Operator the only owner* in the dedicated acreage outlined on the plat below?
Yes X No _____.
2. If the answer to question one is "no," have the interests of all the owners been consolidated by communitization agreement or otherwise? Yes _____ No _____. If answer is "yes," Type of Consolidation _____
3. If the answer to question two is "no," list all the owners and their respective interests below:

Owner

Land Description

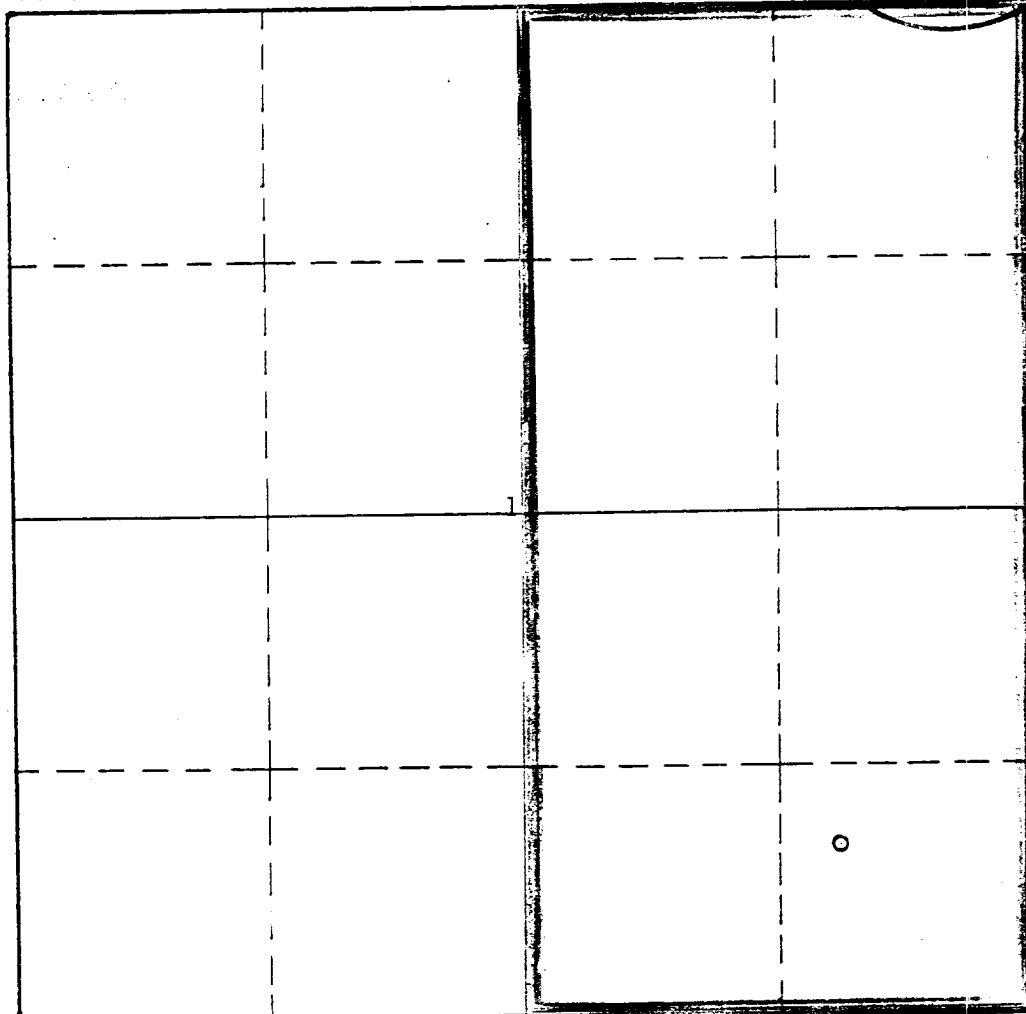


RECEIVED

OCT 4 1963

U.S. GEOLOGICAL SURVEY
DARTMOUTH, NEW MEXICO

Section B



This is to certify that the information in Section A above is true and complete to the best of my knowledge and belief.

Consolidated Oil & Gas, Inc.
(Operator)

W. H. Williams
(Representative)

4150 East Mexico Avenue
Address
Denver 22, Colorado

This is to certify that the well location shown on the plat in Section B was plotted from field notes of actual surveys made by me or under my supervision and that the same is true and correct to the best of my knowledge and belief.

Date Surveyed 3-19-54

Charles J. Finklea
Registered Professional
Engineer and/or Land Surveyor.

SEE ATTACHMENT
Certificate No. _____

0 330 660 990 1320 1650 1980 2310 2640 2000 1500 1000 500 0

(See instructions for completing this form on the reverse side)

NEW MEXICO OIL CONSERVATION COMMISSION
Well Location and Acreage Dedication Plat

Section A.

Date _____


Operator Consolidated Oil & Gas, Inc. Lease Jicarilla
Well No. C-1-11 Unit Letter P Section 11 Township 26N Range 4W NMPM
Located 890 Feet From South Line, 990 Feet From East Line
County Rio Arriba G. L. Elevation 6847 Dedicated Acreage 320 Acres
Name of Producing Formation Mesaverde Pool Blanco

1. Is the Operator the only owner* in the dedicated acreage outlined on the plat below?
Yes X No _____.
2. If the answer to question one is "no," have the interests of all the owners been consolidated by communitization agreement or otherwise? Yes _____ No _____. If answer is "yes," Type of Consolidation _____
3. If the answer to question two is "no," list all the owners and their respective interests below:

Owner

Land Description

Section B



0 330 660 990 1320 1650 1980 2310 2640 2000 1500 1000 500 0

U. S. GEOLOGICAL SURVEY
FEDERAL BUREAU OF GEOLOGY
WASHINGTON, D. C.

This is to certify that the information in Section A above is true and complete to the best of my knowledge and belief.

Consolidated Oil & Gas, Inc.
(Operator)

W. A. Williams
(Representative)

4150 East Mexico Avenue
Address

Denver 22, Colorado

This is to certify that the well location shown on the plat in Section B was plotted from field notes of actual surveys made by me or under my supervision and that the same is true and correct to the best of my knowledge and belief.

Date Surveyed 3-19-54

Charles J. Finklea
Registered Professional
Engineer and/or Land Surveyor.

SEE ATTACHMENT
Certificate No. _____

(See instructions for completing this form on the reverse side)

Company.....SOUTHERN OIL & GAS COMPANY

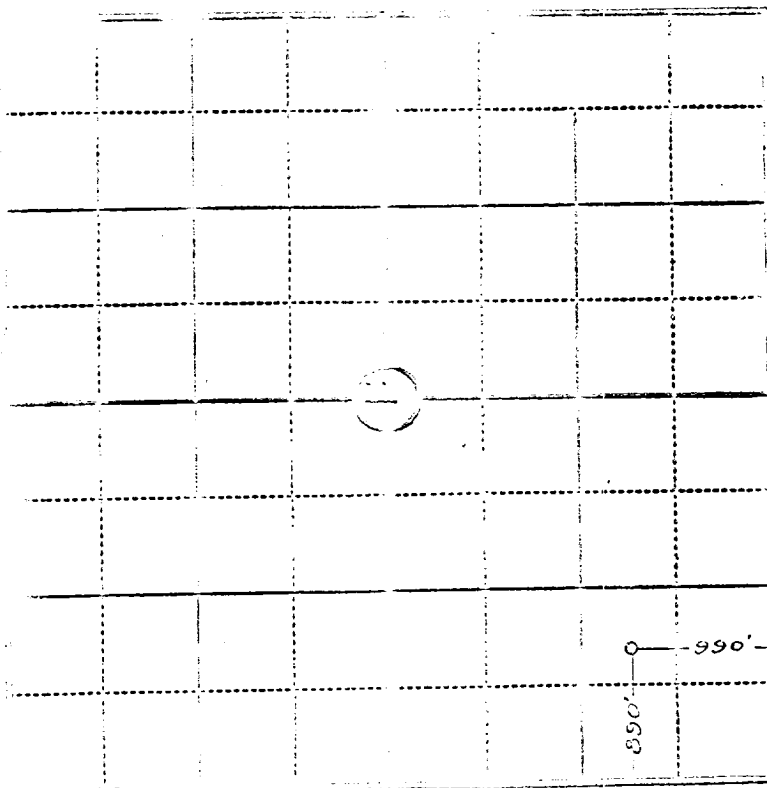
Tract.....Section.....Well No.....1-0

Sec.....T.....26 N.....S.W. N.Y.P.M.

Location.....890' from the South line and 990' from the East line.

Rio Arriba County

New Mexico



Scale—1 inch equals 1 mile.

This is to certify that the above plat was prepared from field notes of actual surveys made by me or under my supervision and that the same are true and correct to the best of my knowledge and belief.

Seal:

Registered Professional
Engineer and Land Surveyor.

Charles J. Finkbea
N. Mex. Reg. No. 1302

Surveyed.....29 March.....1954

Company SOUTHERN UNION GAS COMPANY

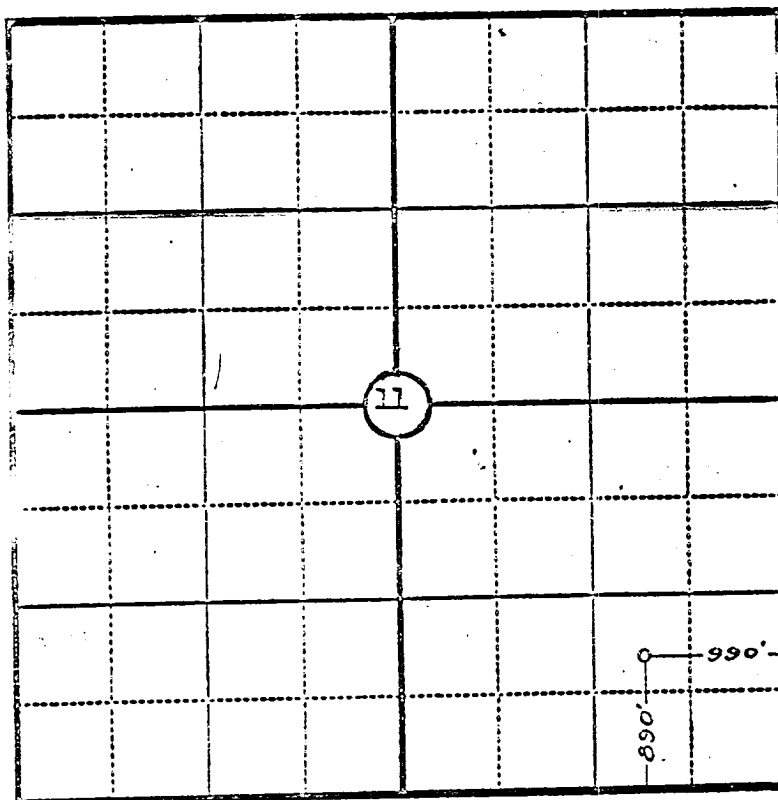
Lease Jicerilla Well No. 1-G

Sec. 11, T. 26 N, R. 4 W, N.M.P.M.

Location 890' from the South line and 990' from the East line.

Rio Arriba County

New Mexico



Scale—4 inches equal 1 mile.

This is to certify that the above plat was prepared from field notes of actual surveys made by me or under my supervision and that the same are true and correct to the best of my knowledge and belief.

Seal:

Registered Professional
Engineer and Land Surveyor.

Charles J. Finklea
N. Mex. Reg. No. 1302

Surveyed

19 March

1954