

OIL CONSERVATION COMMISSION
Chilton DISTRICT

OIL CONSERVATION COMMISSION
BOX 2088
SANTA FE, NEW MEXICO

DATE November 22, 1980

RE: Proposed MC a
Proposed DHC _____
Proposed NSL _____
Proposed SWD _____
Proposed WFX _____
Proposed PMX _____

Gentlemen:

I have examined the application dated November 10, 1980
for the Caulkins Oil Co. Breach #136E 0-10-76N-6W
Operator Lease and Well No. Unit, S-T-R

and my recommendations are as follows:

Approve

Yours very truly,

Frank J. Lang

NEW MEXICO OIL CONSERVATION COMMISSION
SANTA FE, NEW MEXICO
APPLICATION FOR MULTIPLE COMPLETION

Form 107
5-1-61

Operator Caulkins Oil Company		County Rio Arriba	Date 11-3-80
Address P.O. Box 780 Farmington, New Mexico		Lease Breech A	Well No. 136E
Location of Well 0	Unit 10	Township 26 North	Range 6 West

1. Has the New Mexico Oil Conservation Commission heretofore authorized the multiple completion of a well in these same pools or in the same zones within one mile of the subject well? YES _____ NO X
2. If answer is yes, identify one such instance: Order No. _____; Operator Lease, and Well No.: _____


3. The following facts are submitted:	Upper Zone	Intermediate Zone	Lower Zone
a. Name of Pool and Formation	Chacra- Mesa Verde		Dakota
b. Top and Bottom of Pay Section (Perforations)	3906 to 5328		7146 to 7376
c. Type of production (Oil or Gas)	Gas		Gas
d. Method of Production (Flowing or Artificial Lift)	Flowing		Flowing

4. The following are attached. (Please check YES or NO)

- | | | |
|-------------------------------------|--------------------------|---|
| Yes | No | |
| <input checked="" type="checkbox"/> | <input type="checkbox"/> | a. Diagrammatic Sketch of the Multiple Completion, showing all casing strings, including diameters and setting depths, centralizers and/or turbolizers and location thereof, quantities used and top of cement, perforated intervals, tubing strings, including diameters and setting depth, location and type of packers and side door chokes, and such other information as may be pertinent. |
| <input checked="" type="checkbox"/> | <input type="checkbox"/> | b. Plat showing the location of all wells on applicant's lease, all offset wells on offset leases, and the names and addresses of operators of all leases offsetting applicant's lease. |
| <input type="checkbox"/> | <input type="checkbox"/> | c. Waivers consenting to such multiple completion from each offset operator, or in lieu thereof, evidence that said offset operators have been furnished copies of the application.* |
| <input checked="" type="checkbox"/> | <input type="checkbox"/> | d. Electrical log of the well or other acceptable log with tops and bottoms of producing zones and intervals of perforation indicated thereon. (If such log is not available at the time application is filed it shall be submitted as provided by Rule 112A.) |

5. List all offset operators to the lease on which this well is located together with their correct mailing address.

No offset operators



6. Were all operators listed in Item 5 above notified and furnished a copy of this application? YES _____ NO _____. If answer is yes, give date of such notification _____.

CERTIFICATE: I, the undersigned, state that I am the Superintendent of the Caulkins Oil Company (company), and that I am authorized by said company to make this report; and that this report was prepared under my supervision and direction and that the facts stated therein are true, correct and complete to the best of my knowledge.

Note: Approval for unorthodox location
Order NSL-1133


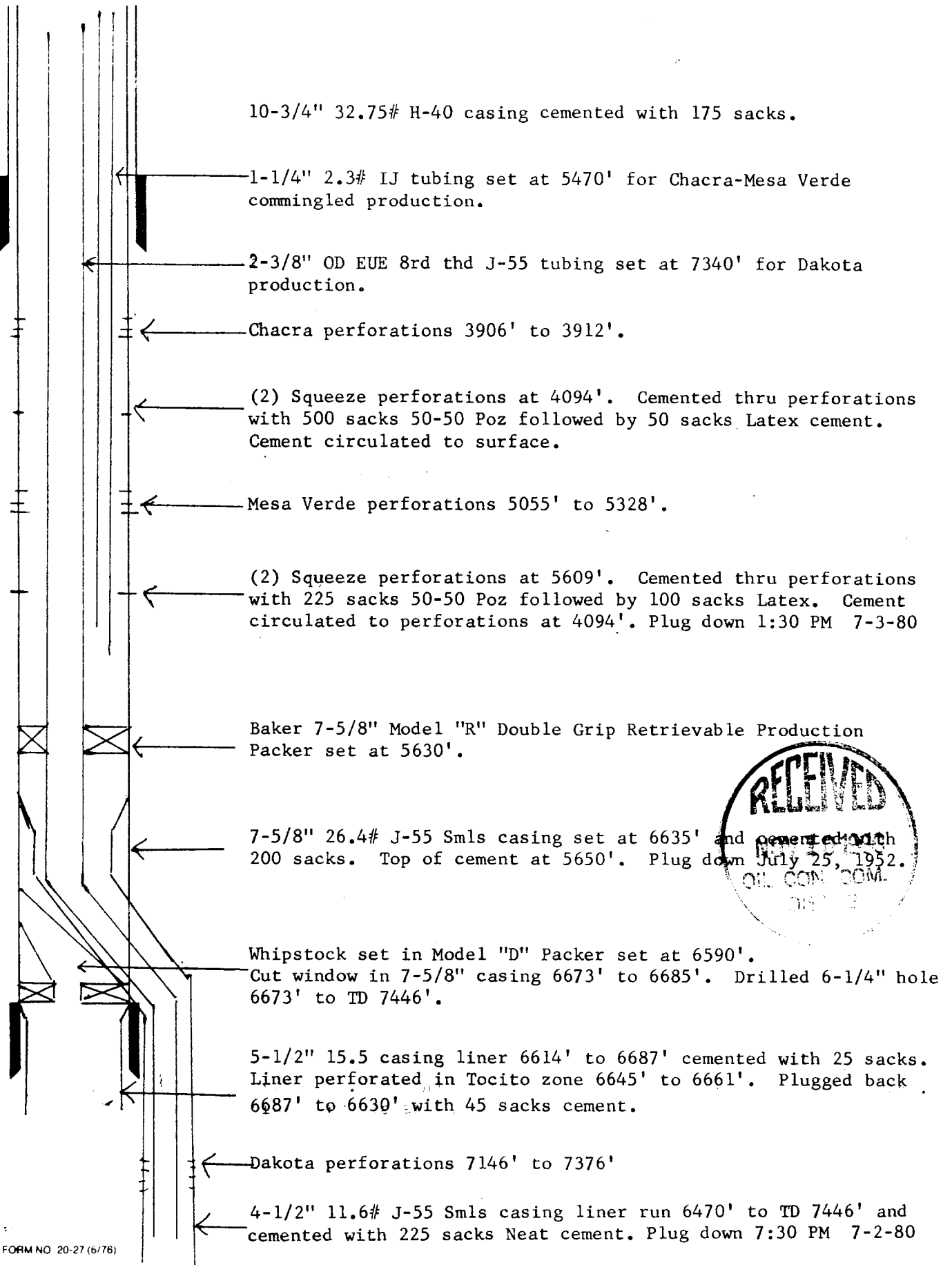
Charles E. Argue
Signature

*Should waivers from all offset operators not accompany an application for administrative approval, the New Mexico Oil Conservation Commission will hold the application for a period of twenty (20) days from date of receipt by the Commission's Santa Fe office. If, after said twenty-day period, no protest nor request for hearing is received by the Santa Fe office, the application will then be processed.

... location and/or a non-standard perforation unit in one or more of

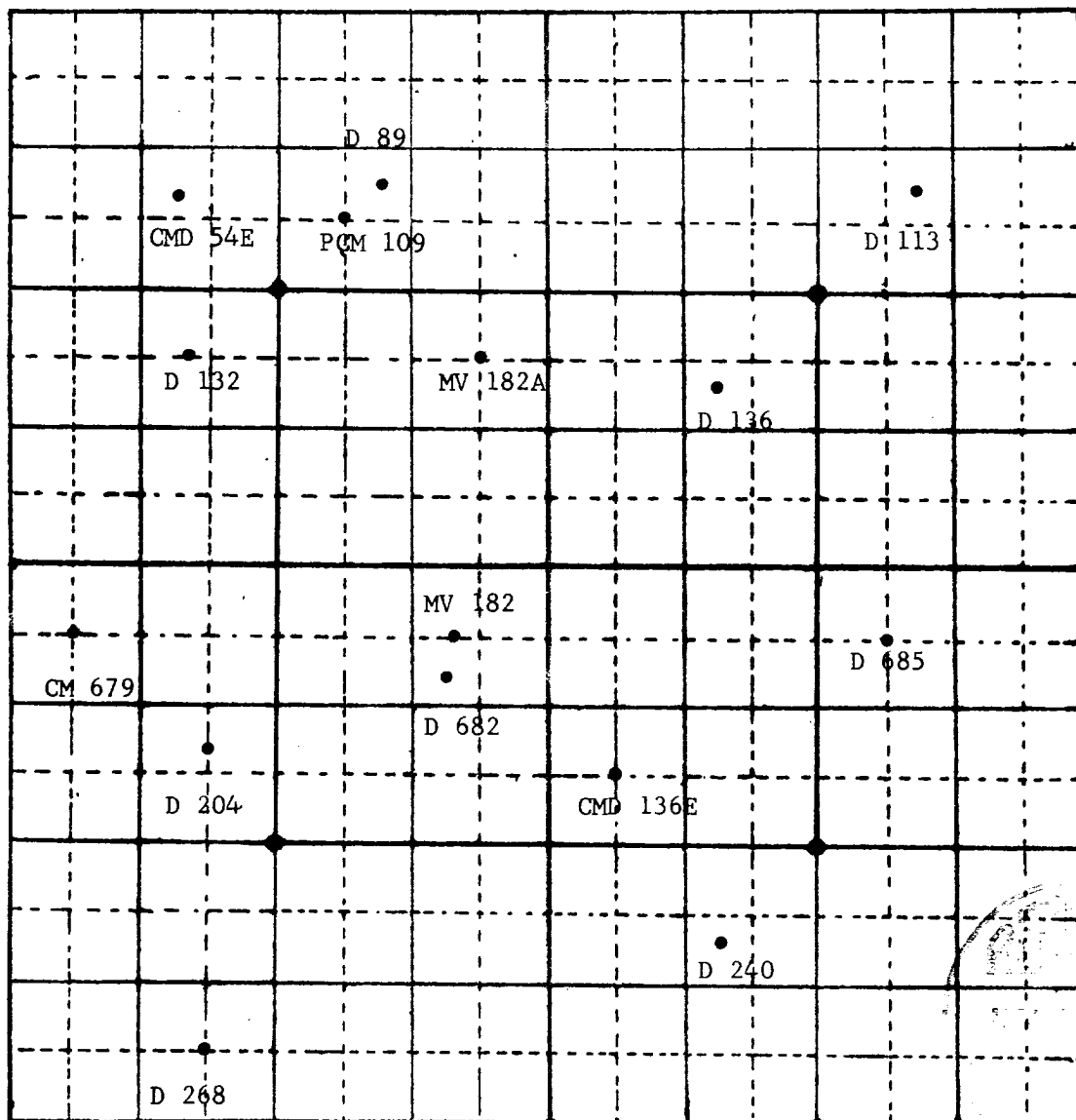
BAKER PACKERS DIVISION

DATE 11-4-80 WELL NO. 136E LEASE Breech A FIELD Basin Dakota



SECTION PLAT

Rio Arriba County, State of New Mexico
WELL NO. 136E 660' F/S & 1980' F/E
Section 10 Township 26N Range 6W
NORTH



D = Dakota single completion
PCM = Pictured Cliffs-Chacra-Mesa Verde commingled
CMD = Chacra-Mesa Verde, Dakota dual completion
MV = Mesa Verde single completion
CM = Chacra-Mesa Verde commingle

Caulkins Oil Company is operator of all quarter sections listed above