

COPY TO O.C.C.

(SUBMIT IN TRIPLICATE)

UNITED STATES
DEPARTMENT OF THE INTERIOR
GEOLOGICAL SURVEY

Land Office Santa Fe
Lease No. 079161
Unit _____

SE 1/4 of Sec. 19 is
designated drilling unit.

SUNDRY NOTICES AND REPORTS ON WELLS

NOTICE OF INTENTION TO DRILL.....	SUBSEQUENT REPORT OF WATER SHUT-OFF.....
NOTICE OF INTENTION TO CHANGE PLANS.....	SUBSEQUENT REPORT OF SHOOTING OR ACIDIZING.....
NOTICE OF INTENTION TO TEST WATER SHUT-OFF.....	SUBSEQUENT REPORT OF ALTERING CASING.....
NOTICE OF INTENTION TO RE-DRILL OR REPAIR WELL.....	SUBSEQUENT REPORT OF RE-DRILLING OR REPAIR.....
NOTICE OF INTENTION TO SHOOT OR ACIDIZE.....	SUBSEQUENT REPORT OF ABANDONMENT.....
NOTICE OF INTENTION TO PULL OR ALTER CASING.....	SUPPLEMENTARY WELL HISTORY.....
NOTICE OF INTENTION TO ABANDON WELL.....	

(INDICATE ABOVE BY CHECK MARK NATURE OF REPORT, NOTICE, OR OTHER DATA)

Well No. 6 is located 100 ft. from N line and 750 ft. from E line of sec. 10
S. E. 1/4 Sec. 10 (1/4 Sec. and Sec. No.)
Twp. 7N (Twp.) Range 7E (Range)
Sec. 10, Twp. 7N, R. 7E (Field) (County or Subdivision) (Municipality)

The elevation of the derrick floor above sea level 6100 ft.

DETAILS OF WORK

(State names of and expected depths to objective sands; show sizes, weights, and lengths of proposed casings; indicate mudding jobs, cementing points, and all other important proposed work)

PROPOSE TO DRILL A WELL WITH ROTARY TOOLS TO THE PISTONED CLIFFS SANDSTONE, GET PRODUCTION CASING AND TEST. IF PRODUCTION IS INDICATED, INTEND TO SHOOT WITH SOLIDIFIED STEAM-OIL. APPROXIMATE DEPTH 2200 FEET.

CASING PROPOSED:

10 3/4 in. at 100', cement with 100 sacks and circulate to surface.

5 1/2 in. at approx. 2100' with 300 sacks cement.

I understand that this plan of work must receive approval in writing by the Geological Survey before operations may be commenced.

Company CANBARI PRODUCTION COMPANY

Address 1400 LINDA TOWN


PHOENIX, ARIZONA

By

Title

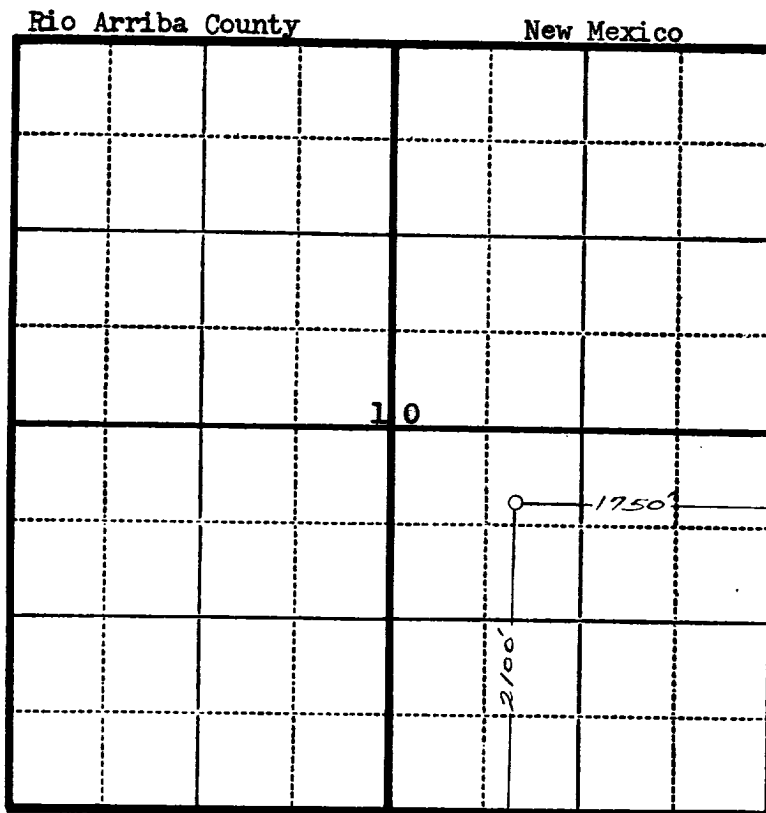
George S. Smith

President



CANDADO PRODUCTION COMPANY

Company ~~Kingsley Locke Oil Company~~
Lease **CANDADO** Well No. **#6**
Sec. **10**, T. **26 N.**, R. **7 W.**, N.M.P.M.
Location **2100' from the South line and 1750' from the East line.**
Elevation **6108' Ungraded ground.**




Scale—4 inches equal 1 mile.

This is to certify that the above plat was prepared from field notes of actual surveys made by me or under my supervision and that the same are true and correct to the best of my knowledge and belief.

Charles J. Finklea

Seal:

Registered Professional
Engineer and Land Surveyor.



Charles J. Finklea
N. Mex. Reg. No. 1302

Surveyed **March 3**, 19**53**