


(SUBMIT IN TRIPLICATE)

Indian Agency Navajo

UNITED STATES
DEPARTMENT OF THE INTERIOR
GEOLOGICAL SURVEY

Allottee _____

Lease No. Navajo Contract No. 291




SUNDRY NOTICES AND REPORTS ON WELLS

NOTICE OF INTENTION TO DRILL	<input checked="" type="checkbox"/>	SUBSEQUENT REPORT OF WATER SHUT-OFF	<div style="text-align: right;"> RECEIVED AUG 12 1960 U. S. GEOLOGICAL SURVEY FARMINGTON, NEW MEXICO </div>
NOTICE OF INTENTION TO CHANGE PLANS	<input type="checkbox"/>	SUBSEQUENT REPORT OF SHOOTING OR ACIDIZING	
NOTICE OF INTENTION TO TEST WATER SHUT-OFF	<input type="checkbox"/>	SUBSEQUENT REPORT OF ALTERING CASING	
NOTICE OF INTENTION TO REDRILL OR REPAIR WELL	<input type="checkbox"/>	SUBSEQUENT REPORT OF REDRILLING OR REPAIR	
NOTICE OF INTENTION TO SHOOT OR ACIDIZE	<input type="checkbox"/>	SUBSEQUENT REPORT OF ABANDONMENT	
NOTICE OF INTENTION TO PULL OR ALTER CASING	<input type="checkbox"/>	SUPPLEMENTARY WELL HISTORY	
NOTICE OF INTENTION TO ABANDON WELL	<input type="checkbox"/>		
(INDICATE ABOVE BY CHECK MARK NATURE OF REPORT, NOTICE, OR OTHER DATA)			

August 12, 1960

Well No. 2-3 is located 1400 ft. from S line and 1400 ft. from W line of sec.

SW 1/4 Section 9 (Twp.) 2N (Range) R. 1 E. T. 2 E. (Meridian)
South Navajo (Field) San Juan (County or Subdivision) New Mexico (State or Territory)



The elevation of the derrick floor above sea level is 7000 ft.

DETAILS OF WORK

(State names of and expected depths to objective sands; show sizes, weights, and lengths of proposed casings; indicate mudding jobs, cementing points, and all other important proposed work)

Drill 200 feet of surface casing/cement to surface. (7 7/8")
 Drill with rotary tools to approximate total depth of 300' or through
 Pictured Cliffs formation.
 Set a 3 1/2" production casing at total depth and cement with 100 cu.
 ft. cement.
 Run logs with four shots per foot. Shut-water flow with 10,000' and
 and 10,000' gas water.
 SW 1/4 sec. of Section 9 dedicated to well.

I understand that this plan of work must receive approval in writing by the Geological Survey before operations may be commenced.

Company Apco Oil and Gas Company

Address Box 970
Farmington, New Mexico

ORIGINAL SIGNED BY JOE C. SALMON
By Joe C. Salmon
Title District Superintendent



NEW MEXICO OIL CONSERVATION COMMISSION

Well Location and Acreage Dedication Plat

Revised

Section A.

Date August 1, 1960

Operator Artes Oil and Gas Company Lease Jicarilla
 No. 2-B Unit Letter K Section 9 Township 26N Range 7E Meridian 10R
 Located 1670 Feet From South Line, 1670 Feet From West Line
 County Rio Arriba G. L. Elevation 7022 Dedicated Acreage 1.00 Acres
 Name of Producing Formation Pictured Cliffs Pool South Blance F. C.

Is the Operator the only owner* in the dedicated acreage outlined on the plat below?


Yes XI No _____

If the answer to question one is "no," have the interests of all the owners been consolidated by communitization agreement or otherwise? Yes _____ No _____ If answer is "yes,"


Type of Consolidation _____

If the answer to question two is "no," list all the owners and their respective interests below:

<u>Owner</u>	<u>Land Description</u>
_____	_____
_____	_____
_____	_____



Section B



This is to certify that the information in Section A above is true and complete to the best of my knowledge and belief.

Artes Oil and Gas Company
(Operator)

ORIGINAL SIGNED BY JOE C. SALMON
(Representative)

Drawer 570, Washington, D.C.
Address

This is to certify that the well location shown on the plat in Section B is true from field notes and surveys by me or under my supervision and to the best of my knowledge and belief.

Date Surveyed July 27, 1960

Ernest V. Echebark
Ernest V. Echebark
Registered Land Surveyor

Certificate No. 1545