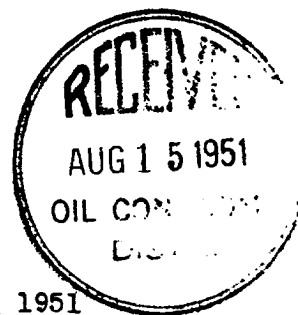


DOSWELL & PETTIGREW
719 1st National Bank Bldg.
Dallas 1, Texas



August 14, 1951

Mr. Al Greer,
New Mexico Oil Conservation Commission,
Aztec, New Mexico

Re: New Mexico 03554

Dear Sir:

It is hereby requested that we be granted approval to drill on the subject lease, located in the NW $\frac{1}{4}$ SW $\frac{1}{4}$ Sec. 12, T. 26 N., R. 6 W., N.M.P.M., Rio Arriba County, New Mexico, Wildcat area.

This is to be well No. 2-14 Doswell, located 1650' from the south line and 915' from the west line of section 12. It is impossible to drill the well, due to rough terrain, on the specified footage as set forth in spacing regulations.

Very truly yours,


C. WILSON MOORE,
Supt.

CWM/jhb

Form 9-331a
(Feb. 1951)

(SUBMIT IN TRIPLICATE)

UNITED STATES
DEPARTMENT OF THE INTERIOR
GEOLOGICAL SURVEY

Land Office New Mexico

Lease No. 09534

Unit NE 1/4 Sec. 12 is
Designated Drilling Unit.

SUNDRY NOTICES AND REPORTS ON WELLS



NOTICE OF INTENTION TO DRILL.....	<input checked="" type="checkbox"/>	SUBSEQUENT REPORT OF WATER SHUT-OFF.....
NOTICE OF INTENTION TO CHANGE PLANS.....	<input type="checkbox"/>	SUBSEQUENT REPORT OF SHOOTING OR ACIDIZING.....
NOTICE OF INTENTION TO TEST WATER SHUT-OFF.....	<input type="checkbox"/>	SUBSEQUENT REPORT OF ALTERING CASING.....
NOTICE OF INTENTION TO RE-DRILL OR REPAIR WELL.....	<input type="checkbox"/>	SUBSEQUENT REPORT OF REDRILLING OR REPAIR.....
NOTICE OF INTENTION TO SHOOT OR ACIDIZE.....	<input type="checkbox"/>	SUBSEQUENT REPORT OF ABANDONMENT.....
NOTICE OF INTENTION TO PULL OR ALTER CASING.....	<input type="checkbox"/>	SUPPLEMENTARY WELL HISTORY.....
NOTICE OF INTENTION TO ABANDON WELL.....	<input type="checkbox"/>	

(INDICATE ABOVE BY CHECK MARK NATURE OF REPORT, NOTICE, OR OTHER DATA)

August 14, 1951

Doswell
Well No. 2 - 14 is located 1450 ft. from N line and 215 ft. from W line of sec. 12

NE 1/4 Sec. 12 26 N. 6 E. N. M. P. M.
(1/4 Sec. and Sec. No.) (Twp.) (Range) (Meridian)

Wildcat Mia Arriba New Mexico
(Field) (County or Subdivision) (State or Territory)

The elevation of the derrick floor above sea level is ----- ft. (To be furnished later)

DETAILS OF WORK

(State names of and expected depths to objective sands; show sizes, weights, and lengths of proposed casings; indicate mudding jobs, cementing points, and all other important proposed work)

It is intended to drill with Rotary Tools to approximately 3000 feet to test the Pictured Cliffs formation.

Casing Program:

Set 300' - 8-5/8" w/350 sacks and cement to be circulated.

Set approx. 3000' - 5 1/2" w/250 sacks.

I understand that this plan of work must receive approval in writing by the Geological Survey before operations may be commenced.

Company DOSWELL & PATTERSON,

Address 715 1st National Bk. Bldg.,

Dallas 1, Texas

By Gordon Moore
G. WILSON MOORE,

Title Supt.



IN SENATE,
January 10, 1907.
REPORT
OF THE
COMMISSIONERS OF THE LAND OFFICE,
IN RESPONSE TO A RESOLUTION
PASSED BY THE SENATE
MAY 1, 1906.
ALBANY:
J. B. LEECH, STATE PRINTER,
1907.

ALBANY: J. B. LEECH, STATE PRINTER, 1907.

ALBANY: J. B. LEECH, STATE PRINTER, 1907.

ALBANY: J. B. LEECH, STATE PRINTER, 1907.

ALBANY: J. B. LEECH, STATE PRINTER, 1907.

ALBANY: J. B. LEECH, STATE PRINTER, 1907.

ALBANY: J. B. LEECH, STATE PRINTER, 1907.

ALBANY:
J. B. LEECH, STATE PRINTER,
1907.

ALBANY: J. B. LEECH, STATE PRINTER, 1907.

ALBANY: J. B. LEECH, STATE PRINTER, 1907.


ALBANY: J. B. LEECH, STATE PRINTER, 1907.

ALBANY: J. B. LEECH, STATE PRINTER, 1907.

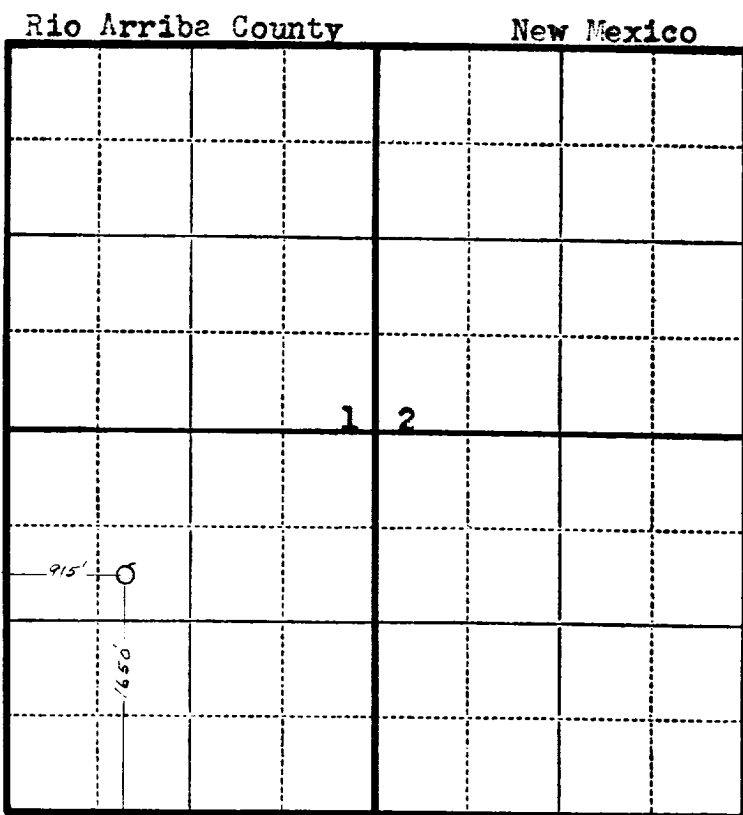
ALBANY: J. B. LEECH, STATE PRINTER, 1907.

ALBANY: J. B. LEECH, STATE PRINTER, 1907.

ALBANY: J. B. LEECH, STATE PRINTER, 1907.



Company Doswell & Pettigrew
Lease New Mexico 00034 Well No. Doswell 8-14
Sec. 12 T. 26 N., R. 6 W., N.M.P.M.
Location 1650' from the South line and 915' from the West line.



Scale—4 inches equals 1 mile.

This is to certify that the above plat was prepared from field notes of actual surveys made by me or under my supervision and that the same are true and correct to the best of my knowledge and belief.

Seal:

Charles J. Finklea
Registered Professional Engineer and Land Surveyor. Charles J. Finklea
N. Mex. Reg. No. 1302

Surveyed August 8, 19 51