



UNITED STATES  
DEPARTMENT OF THE INTERIOR  
GEOLOGICAL SURVEY  
P. O. Box 965  
Farmington, New Mexico



June 1, 1955

Lowry et al Operating Account  
Box 8008  
Albuquerque, New Mexico

Re: New Mexico 03553

Gentlemen:

Receipt is acknowledged of your "Notice of Intention to Drill" dated May 24, 1955 covering your well No. D-185 in NW 1/4 SW 1/4 sec. 11, T. 26 N., R. 6 W., N. M. P. M., Rio Arriba County, New Mexico, South Blanco Dakota ext. ———

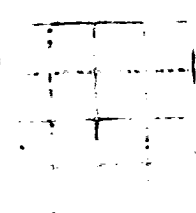
Your proposed work is hereby approved subject to compliance with the provisions of the "Oil and Gas Operating Regulations" revised May 25, 1942, a copy of which will be sent to you on request, and subject to the following conditions:

1. Drilling operations so authorized are subject to the attached sheet for general conditions of approval.
2. Furnish copies of all logs.

Very truly yours,

P. T. McGrath  
District Engineer

PTMcGrath:ae



COPY FOR  
STATE OF NEW MEXICO  
OIL CONSERVATION  
COMMISSION  
SUBMIT IN TRIPLICATE TO  
DISTRICT OFFICE

UNITED STATES  
DEPARTMENT OF THE INTERIOR  
GEOLOGICAL SURVEY

Land Office \_\_\_\_\_  
Lease No. NM 03553  
Unit \_\_\_\_\_

SUNDRY NOTICES AND REPORTS ON WELLS

NOTICE OF INTENTION TO DRILL	X	SUBSEQUENT REPORT OF WATER SHUT-OFF	
NOTICE OF INTENTION TO CHANGE PLANS		SUBSEQUENT REPORT OF SHOOTING OR ACIDIZING	
NOTICE OF INTENTION TO TEST WATER SHUT-OFF		SUBSEQUENT REPORT OF ALTERING CASING	
NOTICE OF INTENTION TO RE-DRILL OR REPAIR WELL		SUBSEQUENT REPORT OF REDRILLING OR REPAIR	
NOTICE OF INTENTION TO SHOOT OR ACIDIZE		SUBSEQUENT REPORT OF ABANDONMENT	
NOTICE OF INTENTION TO PULL OR ALTER CASING		SUPPLEMENTARY WELL HISTORY	
NOTICE OF INTENTION TO ABANDON WELL			

(INDICATE ABOVE BY CHECK MARK NATURE OF REPORT, NOTICE, OR OTHER DATA)

May 24, 1955

Well No. D-185 is located 1980 ft. from N line and 660 ft. from W line of sec. 11

NW/ SW / Sec. 11  
(1/4 Sec. and Sec. No.)

26N  
(Twp.)

6W  
(Range)

NMPM  
(Meridian)

South Blanco Dakota ext. Rio Arriba

(Field)

(County or Subdivision)

New Mexico  
(State or Territory)

The elevation of the derrick floor above sea level is \_\_\_\_\_ ft.

DETAILS OF WORK

(State names of and expected depths to objective sands; show sizes, weights, and lengths of proposed casings; indicate muddling jobs, cementing points, and all other important proposed work)

It is intended to test the Morrison Formation, expected around 7600'.

Casing Program:

Approx. 300' of 10 3/4" 32.75# H-40 Range 2 casing w/200 sacks.  
Approx. 7600' of 7" 23 & 26# J-55 Range 2 casing w/ 500 sacks.


I understand that this plan of work must receive approval in writing by the Geological Survey before operations may be commenced.

Company Lowry et al Operating Acct.

Address 142 Monroe NE

Albuquerque, New Mexico

P. O. Box 8008

By 

Title General Manager

COMPANY LOWRY et al OPERATING ACCOUNT

Well Name & No. T-185


Lease No. \_\_\_\_\_

Location 1980' from the South line and 660' from the West line.

Being in NW<sup>1</sup>SW<sup>4</sup>

Sec. 11, T. 26N., R. 6W., N.M.P.M., Rio Arriba County, New Mexico.

Ground Elevation 6512, ungraded



RECEIVED  
U.S. GEOLOGICAL SURVEY  
FARMINGTON, NEW MEXICO

Scale = 4 inches = 1/2 mile

Surveyed May 23, 1955

This is to certify that the above plat was prepared from field notes of actual surveys made by me or under my supervision and that the same are true and correct to the best of my knowledge and belief.

Ernest V. Echohawk  
Registered Land Surveyor  
N. M. Reg. #1545

Seal:

