

OIL CONSERVATION COMMISSION
Aztec DISTRICT

OIL CONSERVATION COMMISSION
BOX 871
SANTA FE, NEW MEXICO

DATE July 11, 1962

Re: Proposed NSP _____

Proposed NWU _____

Proposed NSL _____

Proposed NFO _____

Proposed DC XXX

Gentlemen:

I have examined the application dated July 10, 1962

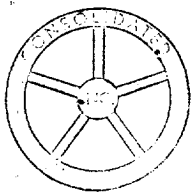
for the Consolidated O & G Tribal #12-8 E-8-26N-3W
Operator Lease and Well No. S-T-R

and my recommendations are as follows:

Approve

Yours very truly,

Alvin Kendrick



Consolidated Oil & Gas, Inc.

Executive Offices

SUITE 2112 TOWER BLDG.
DENVER-U.S. NATIONAL CENTER
1700 BROADWAY
DENVER 2, COLORADO
PHONE AMHERST 6-1306

July 10, 1962

Oil & Gas Conservation Commission
State of New Mexico
P. O. Box 871
Santa Fe, New Mexico

Re: Tribal "C" No. 12-8
Section 8-T26N-R3W
Rio Arriba County, N. M.


Gentlemen:

Enclosed is our application for Administrative Approval of dual completion on the captioned well.

Thank you for your cooperation in this matter.

Very truly yours,

CONSOLIDATED OIL & GAS, INC.


George E. Farmer
Chief Project Engineer

GEF:bw
Enclosure

cc: Commission - Aztec



NEW MEXICO OIL CONSERVATION COMMISSION

SANTA FE, NEW MEXICO

7-3-58

APPLICATION FOR DUAL COMPLETION

Field Name Basin Dakota ' & Tapicito Pictured Cliffs		County Rio Arriba		Date July 10, 1962
Operator Consolidated Oil & Gas, Inc.		Lease Tribal "C"		Well No. 12-8
Location of Well	Unit E	Section 8	Township 26N	Range 3W

1. Has the New Mexico Oil Conservation Commission heretofore authorized the dual completion of a well in these same pools or in the same zones within one mile of the subject well? YES X NO

2. If answer is yes, identify one such instance: Order No. MC-1176 ; Operator, Lease, and Well No.:

Consolidated Oil & Gas, Inc., Tribal "C" No. 1-6, M-6-26N-3W

3. The following facts are submitted:	Upper Zone	Lower Zone
a. Name of reservoir	Pictured Cliffs	Dakota
b. Top and Bottom of Pay Section (Perforations)	3650'-3700'	7855'-8048'
c. Type of production (Oil or Gas)	Gas	Gas
d. Method of Production (Flowing or Artificial Lift)	Flow	Flow

4. The following are attached. (Please mark YES or NO)

Yes a. Diagrammatic Sketch of the Dual Completion, showing all casing strings, including size and setting, top of cement, perforated intervals, tubing strings, including diameters and setting depth, location and type of packers and side door chokes, and such other information as may be pertinent.


Yes b. Plat showing the location of all wells on applicant's lease, all offset wells on offset leases, and the names and addresses of operators of all leases offsetting applicant's lease.

Yes c. Waivers consenting to such dual completion from each offset operator, or in lieu thereof, evidence that said offset operators have been furnished copies of the application.*

Yes d. Electrical log of the well or other acceptable log with tops and bottoms of producing zones and intervals of perforation indicated thereon. (If such log is not available at the time application is filed, it shall be submitted as provided by Rule 112-A.)

5. List all offset operators to the lease on which this well is located together with their correct mailing address.

Socony Mobil Oil Company, 3455 Main Avenue, Durango, Colorado



6. Were all operators listed in Item 5 above notified and furnished a copy of this application? YES X NO . If answer is yes, give date of such notification July 10, 1962

CERTIFICATE: I, the undersigned, state that I am the Chief Engineer of the Consolidated Oil & Gas, Inc. (company), and that I am authorized by said company to make this report; and that this report was prepared under my supervision and direction and that the facts stated therein are true, correct and complete to the best of my knowledge.

Signature

* Should waivers from all offset operators not accompany an application for administrative approval, the New Mexico Oil Conservation Commission will hold the application for a period of twenty (20) days from date of receipt by the Commission's Santa Fe office. If, after said twenty-day period, no protest nor request for hearing is received by the Santa Fe office, the application will then be processed.

NOTE: If the proposed dual completion will result in an unorthodox well location and/or a non-standard proration unit in either or both of the producing zones, then separate application for approval of the same should be filed simultaneously with this application.

15" Hole

310' 10 3/4" 32.30# H-46
Cmt'd w/ 250 SX.

9 7/8" Hole

3817' Liner top, 593d w/ 7.5 SX cmt.
3993' 7 5/8" 29.7# J-55
Cmt'd w/ 443 SX

7730' Baker Model "D" Packer

6 3/4" Hole

8095' - 5 1/2" 15.5# J-55
Cmt'd w/ 373 SX

TD 8105'

1" N V-50 TUBING

1 1/2" EVE CW TUBING

3650-74 PICTURED CLIFFS
3697-3700 ZONE

7855-62
7866-74

DAKOTA

7954-57
7961-66
7982-86
7992-98
8004-07
8028-34
8044-48

ZONE

P.B. 8061'

DIAGRAMMATIC SKETCH
TO ACCOMPANY
APPLICATION FOR DUAL
COMPLETION OF TRIBAL
"C" NO. 12-8

CONSOLIDATED OIL & GAS, INC.

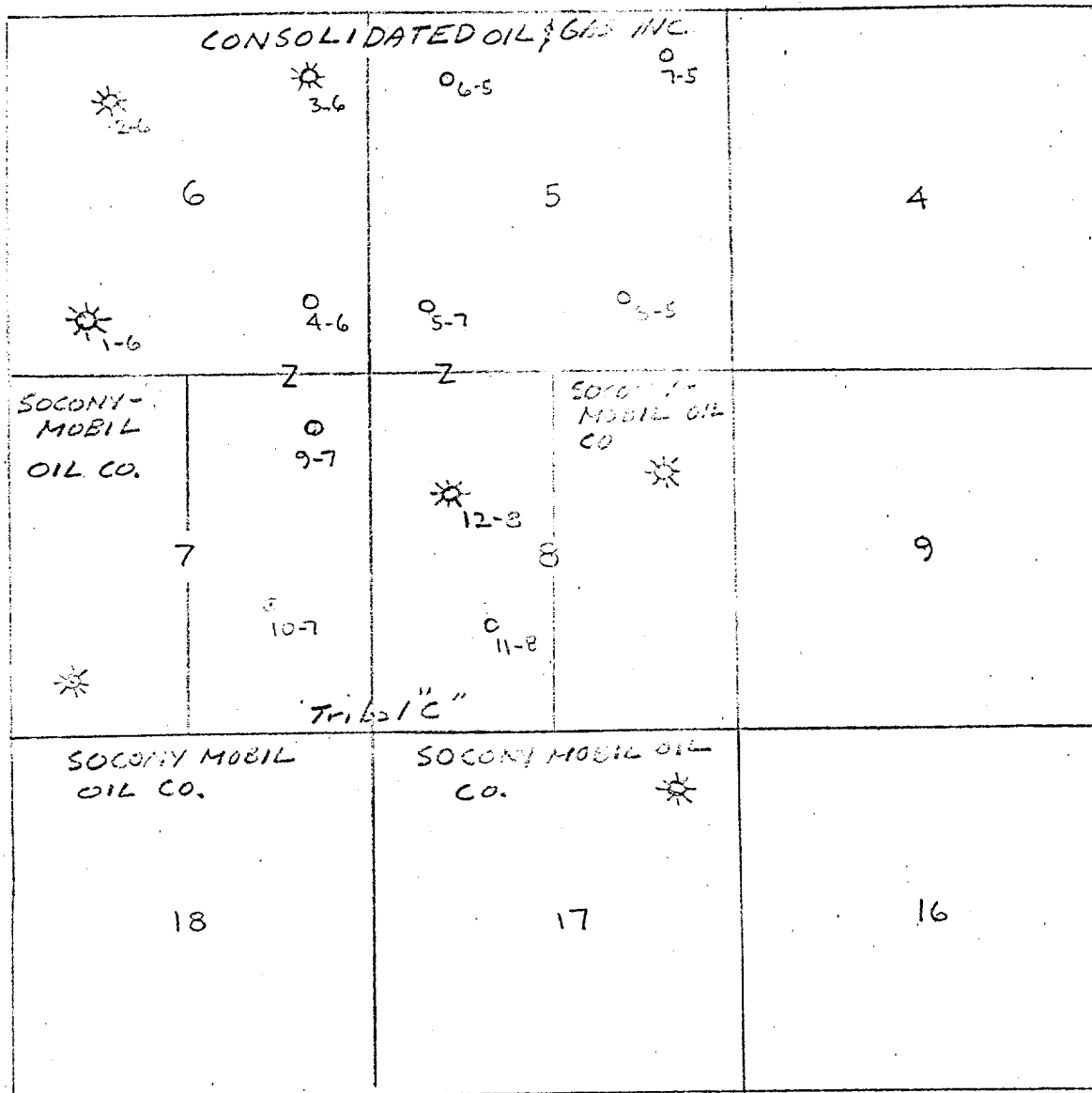
E-8-26N-3W
Rio Arriba County, New Mexico
July 10, 1962



LOCATION PLAT
TO ACCOMPANY
APPLICATION FOR DUAL COMPLETION

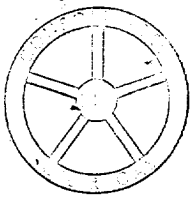
TRIBAL "C" NO. 12 - 8

E - 8 - 26N-3W
Rio Arriba County, N.M.



Socony Mobil Oil Company, 3455 Main Avenue, Durango, Colorado





Consolidated Oil & Gas, Inc.

Executive Offices

SUITE 2112 TOWER BLDG.
ENVER-U. S. NATIONAL CENTER
1700 BROADWAY
DENVER 2, COLORADO
PHONE AMHERST 6-1306

July 10, 1962

Socony Mobil Oil Company
3455 Main Avenue
Durango, Colorado

Re: Tribal "C" No. 12-8
Section 8-T26N-R3W
Rio Arriba County, N. M.

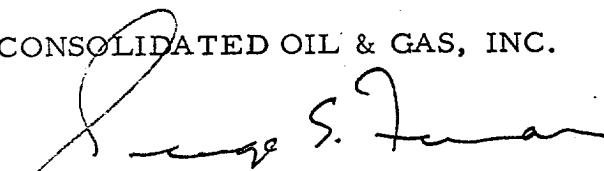
Gentlemen:

Enclosed is our Application for Dual Completion on the captioned well. As offset operators, if you have no objection to this dual completion, please notify the New Mexico Oil & Gas Conservation Commission.

Thank you for your cooperation in this matter.

Very truly yours,

CONSOLIDATED OIL & GAS, INC.


George E. Farmar
Chief Project Engineer

GEF:bw
Enclosure

cc: NMOGCC

