

OIL CONSERVATION COMMISSION
DISTRICT

OIL CONSERVATION COMMISSION
BOX 871
SANTA FE, NEW MEXICO

DATE 1-22-64

Re: Proposed NSP _____

Proposed NWU _____

Proposed NSL _____

Proposed NFO _____

Proposed DC ✓

Gentlemen:

I have examined the application dated 1-16-64
for the Huron Drilling Co Huron #1-2 M-2-26-4
Operator Lease and Well No. S-T-R

and my recommendations are as follows:

Approved

Yours very truly,

Ernest C. Arnold

Huron Drilling Company Inc.

2113 R. B. B. Building • El Paso • Dallas, Texas

Suite 715 • 1575 Sherman Street • Phone 222-7207 • Denver, Colorado 80203

January 16, 1964

Oil Conservation Commission
State of New Mexico
P.O. Box 871
Santa Fe, New Mexico

Gentlemen:

Enclosed is our Application for Dual Completion of the Huron No. 1-2 well located in Section 2, Township 26 North, Range 4 West, Rio Arriba County, New Mexico. Administrative approval is requested.

Thank you for your cooperation in this matter.

Yours very truly,

HURON DRILLING COMPANY, INC.



H. D. Hale, President

pt
Enclosures

cc: NMOGCC ✓
Aztec, New Mexico



APPLICATION FOR DUAL COMPLETION

Field Name		Tapacito Pictured Cliffs		County	Rio Arriba	Date	January 16, 1964
Operator		Blanco Mesaverde		Lease		Well No.	1-2
Location of Well		Unit	Section	Township	Range		
		M	2	26 N	4W		

1. Has the New Mexico Oil Conservation Commission heretofore authorized the dual completion of a well in these same pools or in the same zones within one mile of the subject well? YES X NO _____

2. If answer is yes, identify one such instance: Order No. _____; Operator, Lease, and Well No.:

Consolidated Oil & Gas Inc., Champlin Well No. 2-35

3. The following facts are submitted:	Upper Zone	Lower Zone
a. Name of reservoir	Pictured Cliffs	Mesaverde
b. Top and Bottom of Pay Section (Perforations)	3890 - 3956	6048 - 6153
c. Type of production (Oil or Gas)		
d. Method of Production (Flowing or Artificial Lift)	Flowing	Flowing

4. The following are attached. (Please mark YES or NO)

Yes a. Diagrammatic Sketch of the Dual Completion, showing all casing strings, including size and setting, top of cement, perforated intervals, tubing strings, including diameters and setting depth, location and type of packers and side door chokes, and such other information as may be pertinent.

Yes b. Plat showing the location of all wells on applicant's lease, all offset wells on offset leases, and the names and addresses of operators of all leases offsetting applicant's lease.

Yes c. Waivers consenting to such dual completion from each offset operator, or in lieu thereof, evidence that said offset operators have been furnished copies of the application.*

Yes d. Electrical log of the well or other acceptable log with tops and bottoms of producing zones and intervals of perforation indicated thereon. (If such log is not available at the time application is filed, it shall be submitted as provided by Rule 112-A.)

5. List all offset operators to the lease on which this well is located together with their correct mailing address.


Pan American Petroleum Corporation, P.O. Box 480, Farmington, New Mexico

El Paso Natural Gas Co., P.O. Box 990, Farmington, New Mexico

Southern Union Gas Co., P.O. Box 808, Farmington, New Mexico

Consolidated Oil & Gas Co., 4150 E. Mexico Ave., Denver 22, Colorado

Aztec Oil & Gas Co., P.O. Box 786, Farmington New Mexico



6. Were all operators listed in Item 5 above notified and furnished a copy of this application? YES X NO _____. If answer is yes, give date of such notification January 16, 1964.

CERTIFICATE: I, the undersigned, state that I am the President of the Huron Drilling Company Inc. (company), and that I am authorized by said company to make this report; and that this report was prepared under my supervision and direction and that the facts stated therein are true, correct and complete to the best of my knowledge.

[Signature]
Signature

* Should waivers from all offset operators not accompany an application for administrative approval, the New Mexico Oil Conservation Commission will hold the application for a period of twenty (20) days from date of receipt by the Commission's Santa Fe office. If, after said twenty-day period, no protest nor request for hearing is received by the Santa Fe office, the application will then be processed.

NOTE: If the proposed dual completion will result in an unorthodox well location and/or a non-standard perforation unit in either or both of the producing zones, then separate application for approval of the same should be filed simultaneously with this application.

HURON DRILLING COMPANY, INC.

HURON NO. 1-2
Section 2, T26N, R4W
Rio Arriba County, New Mexico

12-3/4" csg. set at 309
Cemented with 250 sz.

Calc Top of Cement at 3200

1" TUBING set at 3165

3170
3156

Pictured Cliffs Perforations

Top of liner at 4054'
Cement Circulated
on liner

7" csg. set at 4155'
Cemented with 117 sz. of
50/50 Pozmix and 50 sz. neg.

1-1/2" TUBING set at 6000'

Baker Model "D" Packer
set at 6000'.

6048

Mesavende Perforations

6153



4-1/2" liner set at 6212
Cemented with 225 sz. of
50/50 Pozmix, 4% gel

T.D. = 6219
PRTD = 6178

R4W


<p>El Paso Nat. Gas</p> <p>- 34 -</p>	<p>Consolidated</p> <p>PC DK 4</p> <p>PC MV 3</p> <p>- 35 -</p> <p>PC DK 1</p> <p>PC MV 2</p>	<p>El Paso Nat. Gas</p> <p>- 36 -</p>
<p>Pan American</p> <p>- 3 -</p> <p>PC MV</p>	<p>Huron Drilling Co., Inc.</p> <p>PC DK 2</p> <p>PC MV 3</p> <p>- 2 -</p> <p>PC MV 1</p> <p>PC DK 4</p>	<p>So. Union Production Aztec Oil & Gas</p> <p>- 1 -</p>
<p>Pan American</p> <p>- 10 -</p> <p>PC</p>	<p>So. Union Prod. Aztec Oil & Gas</p> <p>- 11 -</p> <p>PC</p>	<p>So. Union Production Aztec Oil & Gas</p> <p>- 12 -</p> <p>PC MV DK</p>

T
27
N

T
26
N

LOCATION PLAT - APPLICATION FOR DUAL COMPLETION

HURON DRILLING COMPANY, INC.
HURON NO. 1-2
SEC. 2, T26N - R4W
RIO ARriba COUNTY, NEW MEXICO



Huron Drilling Company Inc.

Suite 715 • 1575 Sherman Street • Phone 222-7207 • Denver, Colorado 80203

January 16, 1964

Aztec Oil & Gas Company
P.O. Box 786
Farmington, New Mexico

Gentlemen:

Enclosed are copies of our Application for Dual Completion on the Huron No. 1-2 and Huron No. 3-2 wells, both located in Section 2, Township 26 North, Range 4 West, Rio Arriba County, New Mexico.

If as offset operator you have no objection to these dual completions, we would appreciate your so advising the New Mexico Oil & Gas Conservation Commission. A carbon Copy of your letter to the Commission would also be appreciated.

Thank you for your cooperation in this matter.

Yours very truly,

HURON DRILLING COMPANY, INC.

H. D. Hale/pt

H. D. Hale, President

pt
Enclosures

cc: NMOGCC



Huron Drilling Company Inc.

Suite 715 • 1575 Sherman Street • Phone 222-7207 • Denver, Colorado 80203

January 16, 1964

El Paso Natural Gas Co.
P.O. Box 990
Farmington, New Mexico

Gentlemen:

Enclosed are copies of our Application for Dual Completion on the Huron No. 1-2 and Huron No. 3-2 wells, both located in Section 2, Township 26 North, Range 4 West, Rio Arriba County, New Mexico.

If as offset operator you have no objection to these dual completions, we would appreciate your so advising the New Mexico Oil & Gas Conservation Commission. A carbon Copy of your letter to the Commission would also be appreciated.

Thank you for your cooperation in this matter.

Yours very truly,


HURON DRILLING COMPANY, INC.

H. D. Hale

H. D. Hale, President

pt
Enclosures

cc: NMOGCC



Huron Drilling Company Inc.

Suite 715 • 1575 Sherman Street • Phone 222-7207 • Denver, Colorado 80203

January 16, 1964

Southern Union Gas Co.
P.O. Box 808
Farmington, New Mexico

Gentlemen:

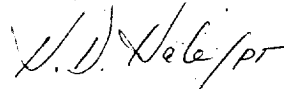
Enclosed are copies of our Application for Dual Completion on the Huron No. 1-2 and Huron No. 3-2 wells, both located in Section 2, Township 26 North, Range 4 West, Rio Arriba County, New Mexico.

If as offset operator you have no objection to these dual completions, we would appreciate your so advising the New Mexico Oil & Gas Conservation Commission. A carbon Copy of your letter to the Commission would also be appreciated.

Thank you for your cooperation in this matter.

Yours very truly,


HURON DRILLING COMPANY, INC.



H. D. Hale, President

pt
Enclosures

cc: NMOGCC



Huron Drilling Company Inc.

Suite 715 • 1575 Sherman Street • Phone 222-7207 • Denver, Colorado 80203

January 16, 1964

Pan American Petroleum Corporation
P.O. Box 480
Farmington, New Mexico

Gentlemen:

Enclosed are copies of our Application for Dual Completion on the Huron No. 1-2 and Huron No. 3-2 wells, both located in Section 2, Township 26 North, Range 4 West, Rio Arriba County, New Mexico.

If as offset operator you have no objection to these dual completions, we would appreciate your so advising the New Mexico Oil & Gas Conservation Commission. A carbon Copy of your letter to the Commission would also be appreciated.

Thank you for your cooperation in this matter.

Yours very truly,

HURON DRILLING COMPANY, INC.

H. D. Hale /pr

H. D. Hale, President

pt
Enclosures

cc: NMOGCC



Huron Drilling Company Inc.

2415 Merchants Bank Building • Denver 2, Colorado 80203

Suite 715 • 1575 Sherman Street • Phone 222-7207 • Denver, Colorado 80203

January 16, 1964

Consolidated Oil & Gas Inc.
4150 East Mexico Ave.
Denver 22, Colorado

Gentlemen:

Enclosed are copies of our Application for Dual Completion on the Huron No. 1-2 and Huron No. 3-2 wells, both located in Section 2, Township 26 North, Range 4 West, Rio Arriba County, New Mexico.

If as offset operator you have no objection to these dual completions, we would appreciate your so advising the New Mexico Oil & Gas Conservation Commission. A carbon Copy of your letter to the Commission would also be appreciated.

Thank you for your cooperation in this matter.

Yours very truly,

HURON DRILLING COMPANY, INC.

H. D. Hale/pr

H. D. Hale, President

pt
Enclosures

cc: NMOGCC

