

NEW MEXICO OIL CONSERVATION COMMISSION
Santa Fe, New Mexico

NOTICE OF INTENTION TO DRILL OR RECOMPLETE

Notice must be given to the District Office of the Oil Conservation Commission and approval obtained before drilling or recompletion begins. If changes in the proposed plan are considered advisable, a copy of this notice showing such changes will be returned to the sender. Submit this notice in QUINTUPPLICATE. One copy will be returned following approval. See additional instructions in Rules and Regulations of the Commission. **If State Land submit 6 Copies**

Armonington, New Mexico
 (Place)

April 2, 1961
 (Date)

OIL CONSERVATION COMMISSION
 SANTA FE, NEW MEXICO

Gentlemen:

You are hereby notified that it is our intention to commence the (Drilling) (~~Recompletion~~) of a well to be known as

Caullins Oil Company

(Company or Operator)

State "A"

(Lease)

, Well No. 2-110

(Unit)

The well is

located 290 feet from the South line and 290 feet from the

West

line of Section 2, T. 26, R. 6, NMPM.

(GIVE LOCATION FROM SECTION LINE)

basin akota

Pool, Pic Arilla

County

291-12

If State Land the Oil and Gas Lease is No. 291-12

If patented land the owner is

Address

We propose to drill well with drilling equipment as follows: Sud drill
w/rotary equipment

The status of plugging bond is

Drilling Contractor not yet selected

We intend to complete this well in the akota

formation at an approximate depth of 7800

feet.

CASING PROGRAM

We propose to use the following strings of Casing and to cement them as indicated:

| Size of Hole | Size of Casing | Weight per Foot | New or Second Hand | Depth | Sacks Cement |
|--------------|----------------|-------------------|--------------------|-------|--------------|
| 15" | 10 3/4" | 22.5 | New | 250 | circulate |
| 2 1/2" | 5 1/2" | 15.5 to 6000 | New | | |
| | | 17.0 6000 to 7800 | New | 7800 | 500 |

If changes in the above plans become advisable we will notify you immediately.

ADDITIONAL INFORMATION (If recompletion give full details of proposed plan of work.)

Approved.....
 Except as follows:

Sincerely yours,

Caullins Oil Company

(Company or Operator)

By

Position Field Superintendent

Send Communications regarding well to


Name Frank Gray

Address Box 720, Armonington, New Mexico

OIL CONSERVATION COMMISSION

By

A. R. Jendrick



NEW MEXICO OIL CONSERVATION COMMISSION

Well Location and Acreage Dedication Plat

SECTION A.


Date April 7, 1961

Operator Caulkins Oil Company Lease State A
Well No. D-113 Unit Letter M Section 2 Township 26 North Range 6 West NMPM
Located 990 Feet From South Line, 990 Feet From West Line
County Rio Arriba G. L. Elevation 6620 Dedicated Acreage 320 Acres
Name of Producing Formation Dakota Pool Basin Dakota

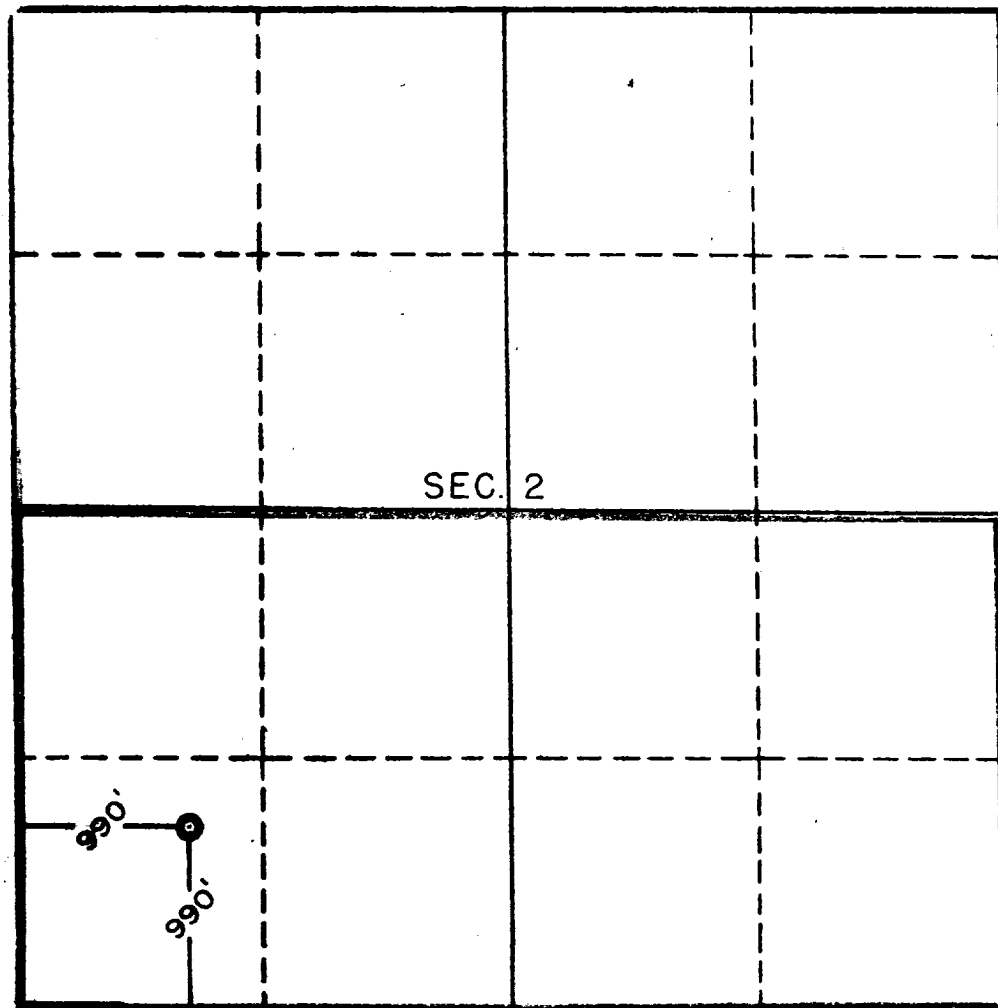
1. Is the Operator the only owner* in the dedicated acreage outlined on the plat below? Yes. ☒ No
2. If the answer to question One is "No," have the interests of all the owners been consolidated by communitization agreement or otherwise? Yes _____ No _____. If answer is "Yes," Type of Consolidation _____
3. If the answer to question Two is "No," list all the owners and their respective interests below:

OWNER

LAND DESCRIPTION



SECTION B.



This is to certify that the information in Section A above is true and complete to the best of my knowledge and belief.

Caulkins Oil Company
(OPERATOR)

Frank Gray
(REPRESENTATIVE)

Box 780, Farmington, N. M.

This is to certify that the information shown on this plat was plotted from field notes of a true and correct survey by my superior or myself, and is true and correct to the best of my knowledge and belief.



Date Surveyed April 5, 1961

Four States Engineering Co.
FARMINGTON, NEW MEXICO

C. L. Poter
REGISTERED ENGINEER OR
LAND SURVEYOR

Certificate No. 3084

