

OIL CONSERVATION COMMISSION
3 DISTRICT

OIL CONSERVATION COMMISSION
BOX 871
SANTA FE, NEW MEXICO

DATE 8-29-62

Re: Proposed NSP _____

Proposed NWU _____

Proposed NSL _____

Proposed NFO _____

Proposed DC 0

Gentlemen:

I have examined the application dated 8-23-62
for the Consolidated O & G Tribal C-4-6 P-6-26A-2W
Operator Lease and Well No. S-T-R

and my recommendations are as follows:

Approved

Yours very truly,

Emory Howell

NEW MEXICO OIL CONSERVATION COMMISSION

SANTA FE, NEW MEXICO

7-3-58

APPLICATION FOR DUAL COMPLETION

Field Name Basin Dakota-Tapicito Pictured Cliffs		County Rio Arriba	Date August 23, 1962
Operator Consolidated Oil & Gas, Inc.		Lease Tribal "C"	Well No. 4-6
Location Unit of Well P	Section 6	Township 26N	Range 3W

1. Has the New Mexico Oil Conservation Commission heretofore authorized the dual completion of a well in these same pools or in the same zones within one mile of the subject well? YES X NO

2. If answer is yes, identify one such instance: Order No. MC-1222 ; Operator, Lease, and Well No.:

Consolidated Oil & Gas, Inc., Tribal "C" No. 12-8

3. The following facts are submitted:

	Upper Zone	Lower Zone
a. Name of reservoir	Pictured Cliffs	Dakota
b. Top and Bottom of Pay Section (Perforations)	3857'-3914'	8076'-8260'
c. Type of production (Oil or Gas)	Gas	Gas
d. Method of Production (Flowing or Artificial Lift)	Flow	Flow

4. The following are attached. (Please mark YES or NO)

Yes a. Diagrammatic Sketch of the Dual Completion, showing all casing strings, including size and setting, top of cement, perforated intervals, tubing strings, including diameters and setting depth, location and type of packers and side door chokes, and such other information as may be pertinent.

Yes b. Plat showing the location of all wells on applicant's lease, all offset wells on offset leases, and the names and addresses of operators of all leases offsetting applicant's lease.


Yes c. Waivers consenting to such dual completion from each offset operator, or in lieu thereof, evidence that said offset operators have been furnished copies of the application.*

Yes d. Electrical log of the well or other acceptable log with tops and bottoms of producing zones and intervals of perforation indicated thereon. (If such log is not available at the time application is filed, it shall be submitted as provided by Rule 112-A.)

5. List all offset operators to the lease on which this well is located together with their correct mailing address.

El Paso Natural Gas Company, P. O. Box 1492, El Paso, Texas

Socony Mobil Oil Company, 3455 Main Avenue, Durango, Colorado



6. Were all operators listed in Item 5 above notified and furnished a copy of this application? YES X NO . If answer is yes, give date of such notification August 22, 1962.

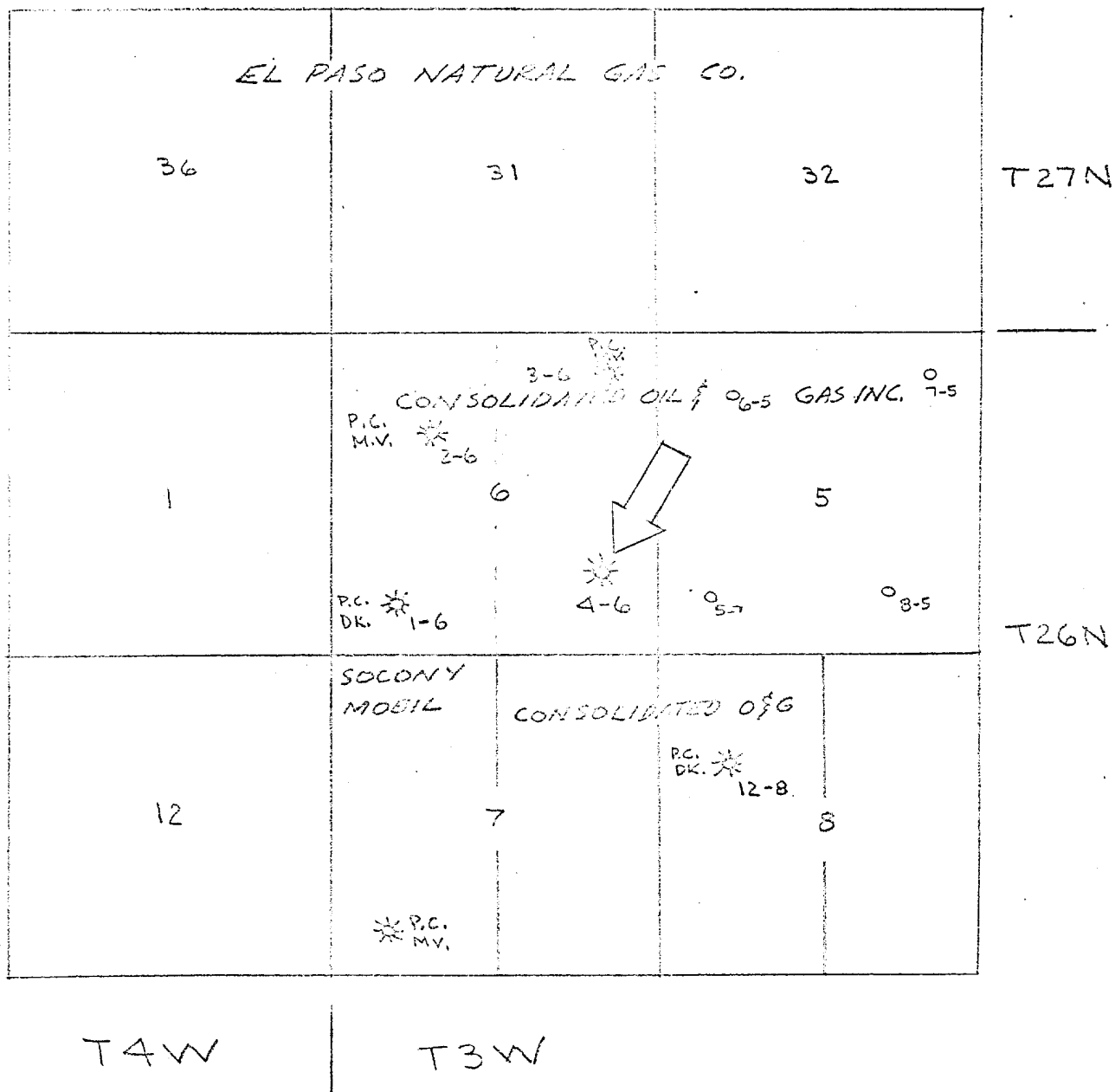
CERTIFICATE: I, the undersigned, state that I am the Chief Engineer of the Consolidated Oil & Gas, Inc. (company), and that I am authorized by said company to make this report; and that this report was prepared under my supervision and direction and that the facts stated therein are true, correct and complete to the best of my knowledge.

[Signature]
Signature

* Should waivers from all offset operators not accompany an application for administrative approval, the New Mexico Oil Conservation Commission will hold the application for a period of twenty (20) days from date of receipt by the Commission's Santa Fe office. If, after said twenty-day period, no protest nor request for hearing is received by the Santa Fe office, the application will then be processed.

NOTE: If the proposed dual completion will result in an unorthodox well location and/or a non-standard proration unit in either or both of the producing zones, then separate application for approval of the same should be filed simultaneously with this application.

LOCATION PLAT TO ACCOMPANY APPLICATION FOR DUAL
COMPLETION OF TRIBAL "C" NO. 4-6, P-6-26N-3W, Rio
Arriba County, New Mexico, August 23, 1962

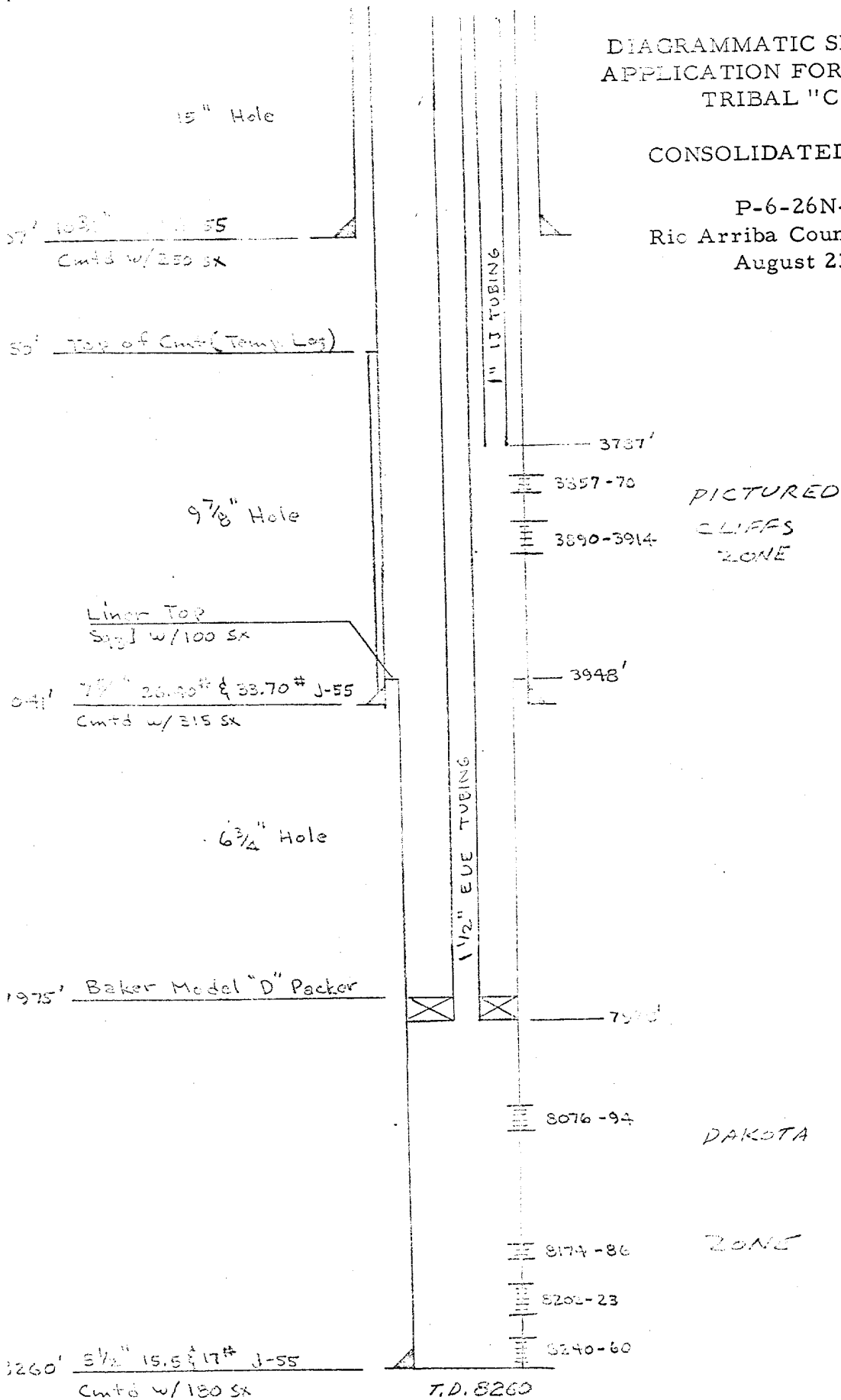


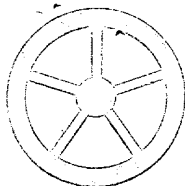
Socony Mobil Oil Company, 3455 Main Avenue, Durango, Colorado
El Paso Natural Gas Company, P. O. Box 1492, El Paso, Texas

DIAGRAMMATIC SKETCH TO ACCOMPANY
APPLICATION FOR DUAL COMPLETION OF
TRIBAL "C" NO. 4 - 6

CONSOLIDATED OIL & GAS, INC.

P-6-26N-3W
Rio Arriba County, New Mexico
August 23, 1962





Consolidated Oil & Gas, Inc.

Executive Offices

SUITE 2112 TOWER BLDG.
INVER-U.S. NATIONAL CENTER
1700 BROADWAY
DENVER 2, COLORADO
PHONE AMHERST 6-1306

August 27, 1962

Socony Mobil Oil Company
3455 Main Avenue
Durango, Colorado

El Paso Natural Gas Company
P. O. Box 1492
El Paso, Texas

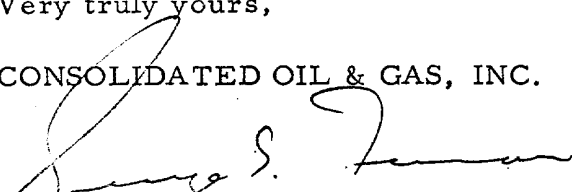
Gentlemen:

Enclosed is our Application for Dual Completion of the Tribal "C" No. 4-6, located in Section 6, Township 26 North, Range 3 West, Rio Arriba County, New Mexico. As offset operators to this well if you have no objection to this dual completion we will appreciate your so advising the New Mexico Oil & Gas Conservation Commission.

Thank you for your cooperation in this matter.

Very truly yours,

CONSOLIDATED OIL & GAS, INC.


George E. Farmar, Chief Engineer

BW