



IN REPLY REFER TO:

UNITED STATES
DEPARTMENT OF THE INTERIOR
GEOLOGICAL SURVEY

P. O. Box 965
Farmington, New Mexico

May 25, 1955



Lowry et al Operating Acct.
142 Monroe NF
P.O. Box 8008
Albuquerque, New Mexico

Re: New Mexico 03551

Gentlemen:

Receipt is acknowledged of your "Notice of Intention to Drill" dated May 23, 1955 covering your well No. T-87 in NE 1/4 Sec. 4, T. 26 N., R. 6 E., N. 1. 1. 1., Rio Arriba County, New Mexico, South Blanco Tooto.

Your proposed work is hereby approved subject to compliance with the provisions of the "Oil and Gas Operating Regulations" revised May 25, 1942, a copy of which will be sent to you on request, and subject to the following conditions:


1. Drilling operations so authorized are subject to the attached sheet for general conditions of approval.
2. Furnish copies of all logs.

Very truly yours,


(Orig. Sgd.) A. P. KLEEMAN

A. P. Kleeman
Acting District Engineer

APK:eran:ac



UNITED STATES
DEPARTMENT OF AGRICULTURE
BUREAU OF PLANT INDUSTRY



UNITED STATES (1914-1915)

7-1

COPY FOR
STATE OF NEW MEXICO
OIL CONSERVATION
COMMISSION
SUBMIT IN TRIPLICATE TO
DISTRICT OFFICE

UNITED STATES
DEPARTMENT OF THE INTERIOR
GEOLOGICAL SURVEY

Land Office _____
Lease No. **NM 03551**
Unit _____

SUNDRY NOTICES AND REPORTS ON WELLS

NOTICE OF INTENTION TO DRILL.....	<input checked="" type="checkbox"/>	SUBSEQUENT REPORT OF WATER SHUT-OFF.....	
NOTICE OF INTENTION TO CHANGE PLANS.....		SUBSEQUENT REPORT OF SHOOTING OR ACIDIZING.....	
NOTICE OF INTENTION TO TEST WATER SHUT-OFF.....		SUBSEQUENT REPORT OF ALTERING CASING.....	
NOTICE OF INTENTION TO RE-DRILL OR REPAIR WELL.....		SUBSEQUENT REPORT OF REDRILLING OR REPAIR.....	
NOTICE OF INTENTION TO SHOOT OR ACIDIZE.....		SUBSEQUENT REPORT OF ABANDONMENT.....	
NOTICE OF INTENTION TO PULL OR ALTER CASING.....		SUPPLEMENTARY WELL HISTORY.....	
NOTICE OF INTENTION TO ABANDON WELL.....			

(INDICATE ABOVE BY CHECK MARK NATURE OF REPORT, NOTICE, OR OTHER DATA)

May 23, 1955

Well No. **T-87** is located **1880** ft. from **N** line and **1980** ft. from **E** line of sec. **4**

NW/SE/ Sec. 4 **26N** **6W** **NMPM**
(1/4 Sec. and Sec. No.) (Twp.) (Range) (Meridian)

South Blanco Tocito **Rio Arriba** **New Mexico**
(Field) (County or Subdivision) (State or Territory)

The elevation of the derrick floor above sea level is _____ ft.

DETAILS OF WORK

(State names of and expected depths to objective sands; show sizes, weights, and lengths of proposed casings; indicate muddling jobs, cementing points, and all other important proposed work)

It is intended to test the Tocito Formation, expected around 6800'.

Casing Program:

Approx. 350' of 10 3/4" 32.75# H-40 Range 2 casing w/ 200 sacks.
Approx. 6800' of 5 1/2" 15.5# J-55 Range 2 casing w/ 200 sacks.

RECEIVED


I understand that this plan of work must receive approval in writing by the Geological Survey before operations may be commenced.

Company **Lowry et al Operating Acct.**

Address **142 Monroe NE**

Albuquerque, New Mexico

P. O. Box 8008

By 

Title **General Manager**

COMPANY LOWMY et al GRANTING ACCOUNT

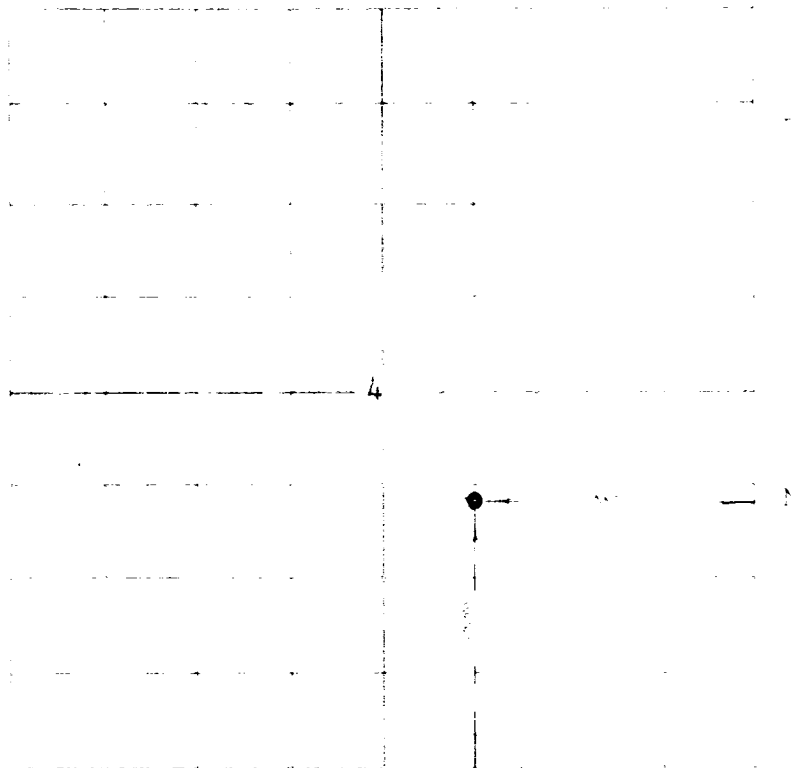
Section 6, T. 2-87

1880' from the South line and 1930' from the East line.

Section 17, T. 2-87

Sec. 4, T. 26, R. 6, Rio Arriba County, New Mexico.

Boundaries



Surveyed May 23, 1955

This is to certify that the above plat was prepared from the original actual surveys made by me or under my supervision and that the same are true and correct to the best of my knowledge and belief.

Ernest V. Echobawk
Registered Land Surveyor
No. 11,145

