

OIL CONSERVATION COMMISSION

DISTRICT

OIL CONSERVATION COMMISSION
BOX 871
SANTA FE, NEW MEXICO

DATE 6-14-62

Re: Proposed NSP _____

Proposed NWU _____

Proposed NSL _____

Proposed NFO _____

Proposed DC ✓

Gentlemen:

I have examined the application dated 6-5-62

for the _____
Operator Lease and Well No. S-T-R

and my recommendations are as follows:

Approve

Yours very truly,

Ernest C. Curren

NEW MEXICO OIL CONSERVATION COMMISSION

SANTA FE, NEW MEXICO

7-3-58

APPLICATION FOR DUAL COMPLETION

Field Name <u>Blanco Mesaverde & Tapicito P.C.</u>		County <u>Rio Arriba</u>	Date <u>June 5, 1962</u>
Operator <u>Consolidated Oil & Gas, Inc.</u>		Lease <u>Tribal "C"</u>	Well No. <u>2-6</u>
Location of Well <u>F</u>	Unit <u>6</u>	Township <u>26N</u>	Range <u>3W</u>

1. Has the New Mexico Oil Conservation Commission heretofore authorized the dual completion of a well in these same pools or in the same zones within one mile of the subject well? YES X NO
2. If answer is yes, identify one such instance: Order No. ; Operator, Lease, and Well No.:

Socony-Mobil Jicarilla B #2 N - 7 - 26N - 3W

3. The following facts are submitted:		Upper Zone	Lower Zone
a. Name of reservoir	<u>Pictured Cliffs</u>	<u>Mesaverde</u>	
b. Top and Bottom of Pay Section (Perforations)	<u>3752-3832</u>	<u>5904-5997</u>	
c. Type of production (Oil or Gas)	<u>Gas</u>	<u>Gas</u>	
d. Method of Production (Flowing or Artificial Lift)	<u>Flow</u>	<u>Flow</u>	

4. The following are attached. (Please mark YES or NO)

Yes a. Diagrammatic Sketch of the Dual Completion, showing all casing strings, including size and setting, top of cement, perforated intervals, tubing strings, including diameters and setting depth, location and type of packers and side door chokes, and such other information as may be pertinent.

Yes b. Plat showing the location of all wells on applicant's lease, all offset wells on offset leases, and the names and addresses of operators of all leases offsetting applicant's lease.

Yes c. Waivers consenting to such dual completion from each offset operator, or in lieu thereof, evidence that said offset operators have been furnished copies of the application. *

Yes d. Electrical log of the well or other acceptable log with tops and bottoms of producing zones and intervals of perforation indicated thereon. (If such log is not available at the time application is filed, it shall be submitted as provided by Rule 112-A.)

5. List all offset operators to the lease on which this well is located together with their correct mailing address.

El Paso Natural Gas Co. - P.O. Box 1492, El Paso, TexasSouthern Union Gas Co. - Fidelity Union Tower Building, Dallas, TexasSocony-Mobil Oil Co. - 3455 Main Avenue, Durango, Colorado


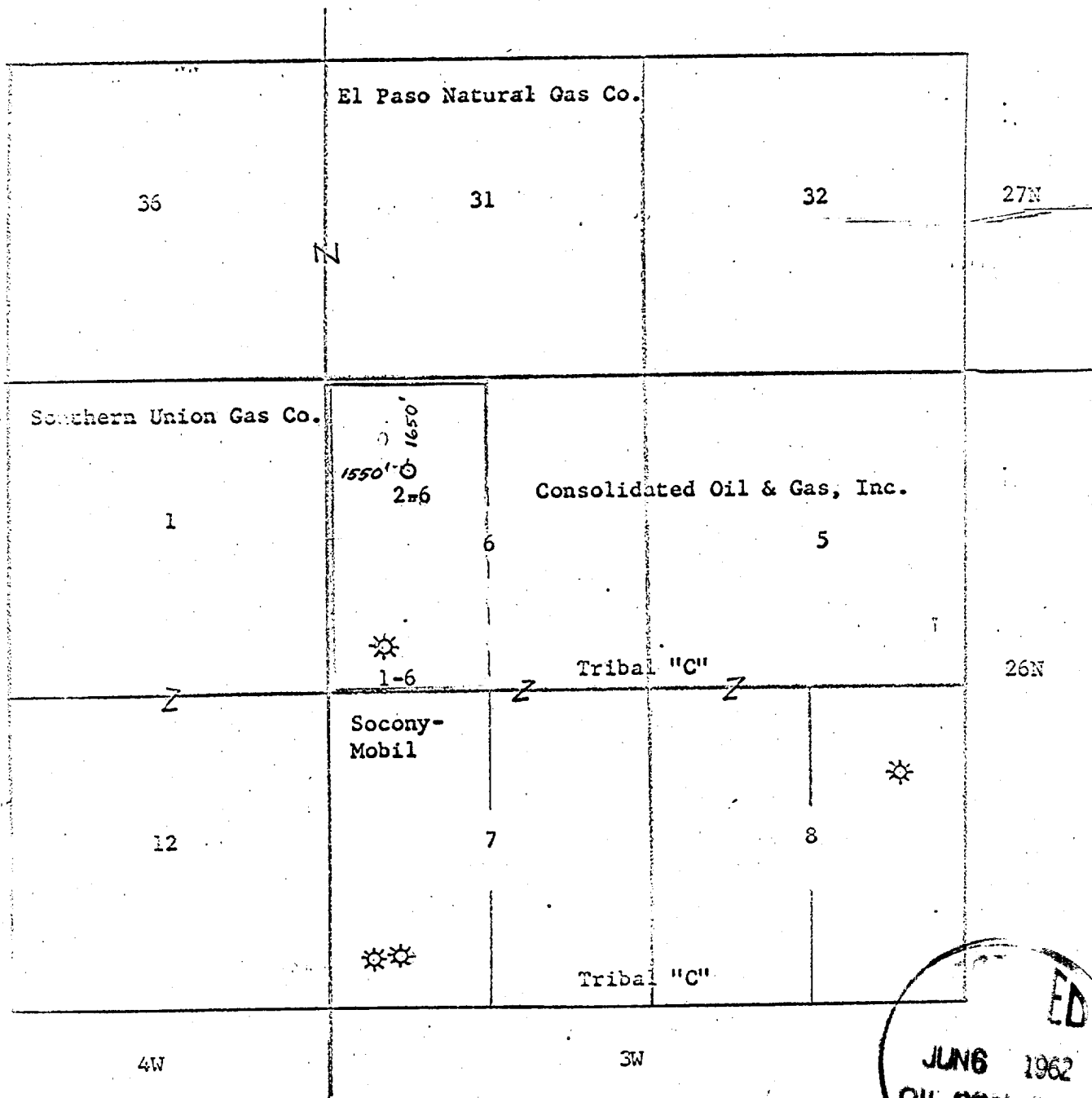
6. Were all operators listed in Item 5 above notified and furnished a copy of this application? YES X NO . If answer is yes, give date of such notification June 5, 1962.

CERTIFICATE: I, the undersigned, state that I am the of the (company), and that I am authorized by said company to make this report; and that this report was prepared under my supervision and direction and that the facts stated therein are true, correct and complete to the best of my knowledge.

Signature

* Should waivers from all offset operators not accompany an application for administrative approval, the New Mexico Oil Conservation Commission will hold the application for a period of twenty (20) days from date of receipt by the Commission's Santa Fe office. If, after said twenty-day period, no protest nor request for hearing is received by the Santa Fe office, the application will then be processed.

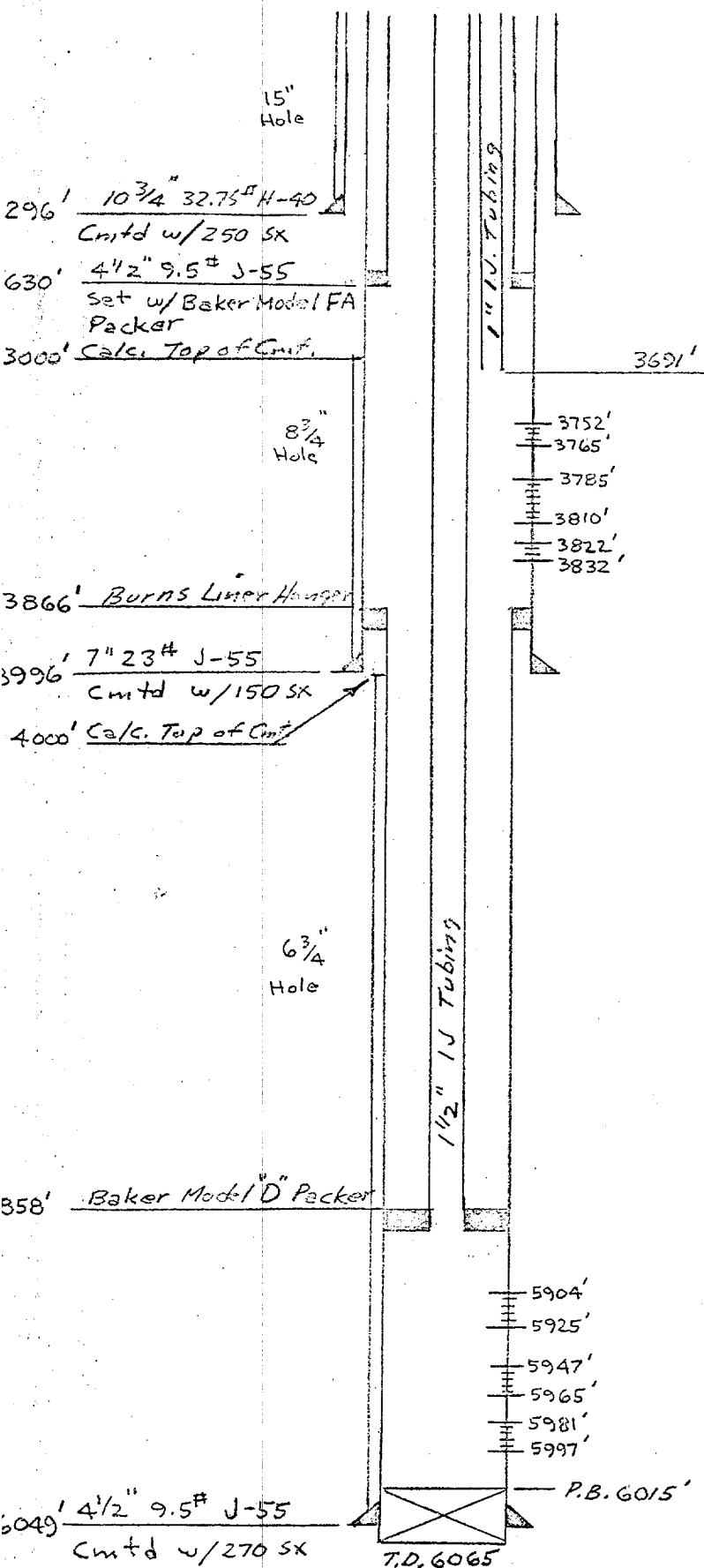
NOTE: If the proposed dual completion will result in an unorthodox well location and/or a non-standard perforation unit in either or both of the producing zones, then separate application for approval of the same should be filed simultaneously with this application.



Location Map to Accompany Application for Dual Completion

CONSOLIDATED OIL & GAS, INC. - Tribal "C" 2-6

F-6-26N-3W, Rio Arriba, New Mexico, June 5, 1962



Diagrammatic Sketch

to Accompany Application for Dual

Completion

CONSOLIDATED OIL & GAS, INC.
Tribal "C" No. 2-6

F-6-26N-3W
Rio Arriba County, New Mexico
June 5, 1962

