

6-3303
1-Occidental
1-NWP
1-File

(SUBMIT IN TRIPLICATE)

UNITED STATES
DEPARTMENT OF THE INTERIOR
GEOLOGICAL SURVEY

Budget Bureau No. 42-12384
Approval expires 12-31-62

Indian Agency Maricopa Apache

Allottee

Lease No. Contract #152

SUNDRY NOTICES AND REPORTS ON WELLS

NOTICE OF INTENTION TO DRILL	<input checked="" type="checkbox"/>	SUBSEQUENT REPORT OF WATER SHUT-OFF	
NOTICE OF INTENTION TO CHANGE PLANS		SUBSEQUENT REPORT OF SHOOTING OR ACIDIZING	
NOTICE OF INTENTION TO TEST WATER SHUT-OFF		SUBSEQUENT REPORT OF ALTERING CASING	
NOTICE OF INTENTION TO REDRILL OR REPAIR WELL		SUBSEQUENT REPORT OF REDRILLING OR REPAIR	
NOTICE OF INTENTION TO SHOOT OR ACIDIZE		SUBSEQUENT REPORT OF ABANDONMENT	
NOTICE OF INTENTION TO PULL OR ALTER CASING		SUPPLEMENTARY WELL HISTORY	
NOTICE OF INTENTION TO ABANDON WELL			

U. S. GEOLOGICAL SURVEY
FARMINGTON, NEW MEXICO

(INDICATE ABOVE BY CHECK MARK NATURE OF REPORT, NOTICE, OR OTHER DATA)

January 15, 1960

Well No. 2-6 is located 860 ft. from N line and 990 ft. from E line of sec. 6

NE 1/4 Sec 6

(1/4 Sec. and Sec. No.)

T 26 N

(Twp.)

R 5 W

(Range)

RM

(Meridian)

Pie Cliffs

(Field)

Rio Arriba

(County or Subdivision)

New Mexico

(State or Territory)

The elevation of the Ground floor above sea level is 6543 ft.

DETAILS OF WORK

(State names of and expected depths to objective sands; show sizes, weights, and lengths of proposed casings; indicate mudding jobs, cementing points, and all other important proposed work)

Drill 11" hole to 160' run 8-5/8" 24# csg cement with 75 sz 2 1/2 csl.
Drill 7-7/8" hole to 3300 run 5 1/2" 14# Csg cement with 100 sz 8 1/2 gal
+ 50 sz 2 1/2 csl.
Perf and frac Pictured Cliffs fm w/40,000 gal water 40,000# sd.
Cleanout to TD and run 1 1/2" thg.



I understand that this plan of work must receive approval in writing by the Geological Survey before operations are commenced.

Company Occidental Petroleum Corp.


Address 5000 Stockdale Wy.

Bakersfield, California

Original signed by T. A. Dugan

By

Title Consulting Engineer



NEW MEXICO OIL CONSERVATION COMMISSION
WELL LOCATION AND ACREAGE DEDICATION PLAT

FORM C-128
 Revised 5/1/57


SEE INSTRUCTIONS FOR COMPLETING THIS FORM ON THE REVERSE SIDE

SECTION A

Operator Continental Petroleum Corp.		Lease West		Well No. 2-6
Unit Letter A	Section 6	Township 7 25 N	Range 15 W	County El Paso
Actual Footage Location of Well: 860 feet from the North line and 990 feet from the East line Sec 6				
Ground Level Elev. 6649	Producing Formation Pictured Cliffs	Pool	Dedicated Acreage: 159.66 Acres	

1. Is the Operator the only owner in the dedicated acreage outlined on the plat below? YES ☒ NO ____ . ("Owner" means the person who has the right to drill into and to produce from any pool and to appropriate the production either for himself or for himself and another. (65-3-29 (e) NMSA 1935 Comp.)
2. If the answer to question one is "no," have the interests of all the owners been consolidated by communication agreement or otherwise? YES ____ NO ____ . If answer is "yes," Type of Consolidation ____
3. If the answer to question two is "no," list all the owners and their respective interests below:

Owner	Land Description



SECTION B

CERTIFICATION

I hereby certify that the information in SECTION A above is true and complete to the best of my knowledge and belief.

Name *J. A. Dugan*

Position _____

Company _____


Date **2-13-60**

I hereby certify that the well location shown on the plat in SECTION B was plotted from field notes of actual surveys made by me or under my supervision, and that the same is true and correct to the best of my knowledge and belief.

Date Surveyed **2-13-60**

Registered Professional Engineer and/or Land Surveyor
2973

Certificate No. _____



INSTRUCTIONS FOR COMPLETION OF FORM C-128

1. Operator shall furnish and certify to the information called for in Section A.
2. Operator shall outline the dedicated acreage for *both* oil and gas wells on the plat in Section B.
3. A registered professional engineer or land surveyor registered in the State of New Mexico or approved by the Commission shall show on the plat the location of the well and certify this information in the space provided.
4. All distances shown on the plat must be from the outer boundaries of the Section.
5. If additional space is needed for listing owners and their respective interests as required in question 3 of Section A, please use space below.

*Copies made
to Santa Fe &
Occidental Pet. Corp
3-25-68
EN*

3-25-68

OCCIDENTAL PETROLEUM CORPORATION

WELLS REQUIRING FILE CORRECTIONS ONLY

<u>LEASE NAME & WELL NUMBER</u>	<u>LOCATION</u>	<u>POOL</u>	<u>PRESENT ACREAGE</u>	<u>CORRECT ACREAGE</u>
Jicarilla West #8	A-6-26N-5W	Mesaverde	E 320	E 319.66 ✓
Jicarilla West #8	A-6-26N-5W	Basin Dakota	E 320	E 319.66 ✓
Jicarilla West #2	A-6-26N-5W	So. Blanco PC	160	159.66 ✓
Jicarilla West #6	D-6-26N- 5W 5W	So. Blanco PC	160	159.44 ✓
Jicarilla West #5	K-6-26N- 5W 5W	So. Blanco PC	160	159.68 ✓
Jicarilla West #9	K-6-26N- 5W 5W	Mesaverde	W 320	W 319.12 ✓
Jicarilla West #9	K-6-26W- 5W 5W	Basin Dakota	W 320	W 319.12 ✓