



LTR



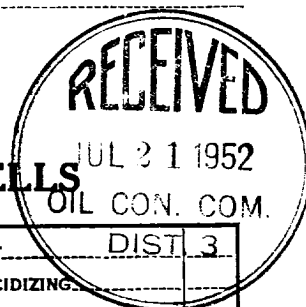
Job separation sheet

(SUBMIT IN TRIPLICATE)

UNITED STATES
DEPARTMENT OF THE INTERIOR
GEOLOGICAL SURVEY

Land Office SANTA FE
Lease No. SF-079162-8
Unit _____

SUNDRY NOTICES AND REPORTS ON WELLS



NOTICE OF INTENTION TO DRILL.....	<input checked="" type="checkbox"/>	SUBSEQUENT REPORT OF WATER SHUT-OFF.....	DIST <u>3</u>
NOTICE OF INTENTION TO CHANGE PLANS.....		SUBSEQUENT REPORT OF SHOOTING OR ACIDIZING.....	
NOTICE OF INTENTION TO TEST WATER SHUT-OFF.....		SUBSEQUENT REPORT OF ALTERING CASING.....	
NOTICE OF INTENTION TO RE-DRILL OR REPAIR WELL.....		SUBSEQUENT REPORT OF REDRILLING OR REPAIR.....	
NOTICE OF INTENTION TO SHOOT OR ACIDIZE.....		SUBSEQUENT REPORT OF ABANDONMENT.....	
NOTICE OF INTENTION TO PULL OR ALTER CASING.....		SUPPLEMENTARY WELL HISTORY.....	
NOTICE OF INTENTION TO ABANDON WELL.....			

(INDICATE ABOVE BY CHECK MARK NATURE OF REPORT, NOTICE, OR OTHER DATA)

JULY 19, 1952

Well No. 4-15 is located 990 ft. from N line and 990 ft. from E line of sec. 5

NE/4 (1/4 Sec. and Sec. No.) 26N (Twp.) 7W (Range) N.M.P.M. (Meridian)
SOUTH LAGO (Field) RIO ARRIBA (County or Subdivision) NEW MEXICO (State or Territory)

The elevation of the derrick floor above sea level is 6647 ft.

DETAILS OF WORK

(State names of and expected depths to objective sands; show sizes, weights, and lengths of proposed casings; indicate mudding jobs, cementing points, and all other important proposed work)

PROPOSED PICTURED CLIFFS SANDSTONE GAS WELL TO APPROXIMATELY 2850 FEET TOTAL DEPTH. OPERATOR PROPOSES TO SET 120 FEET OF 10 1/2" SURFACE CASING CEMENTED WITH CEMENT CIRCULATED TO SURFACE; AND APPROXIMATELY 2750 FEET OF 5 1/2" PRODUCTION STRING CEMENTED ON TOP OF PICTURED CLIFFS SANDSTONE WITH 250 BAGS.

I understand that this plan of work must receive approval in writing by the Geological Survey before operations may be commenced.

Company KINGSLEY-LOCKE OIL COMPANY

Address 1400 LUNA TOWER

PHOENIX, ARIZONA

By Frank J. [Signature]

Title GEOLOGIST



Company Kinguley - Locke Oil Co.

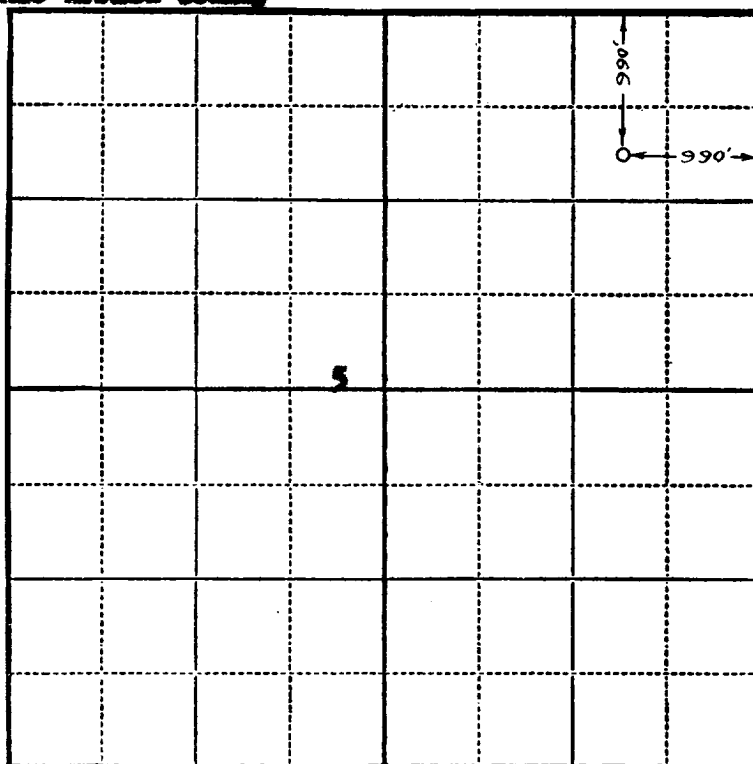
Lease NKL Well No. 4-35

Sec. 5 T. 26 N., R. 7 W., N.M.P.M.

Location 990' from the North line & 990' from the East line

~~San Juan County~~
Rio Arriba County

New Mexico



N
|

Scale—4 inches equals 1 mile.

Elevation 6637.4 ft. ground


This is to certify that the above plat was prepared from field notes of actual surveys made by me or under my supervision and that the same are true and correct to the best of my knowledge and belief.

Seal:

Registered Professional
Engineer and Land Surveyor. **Charles J. Finkles**
N. Mex. Reg. No. 1302

Farmington, New Mexico

Surveyed 9 July, 1952



LTR



Job separation sheet

copy

NEW MEXICO
OIL CONSERVATION COMMISSION

Gas Well Plat

Date February 19, 1954

KING-LOC PETROLEUM COMPANY MKL #4-15 MKL
Operator Lease Well No.

Name of Producing Formation Pictured Cliff Pool South Blanco P.C.

No. Acres Dedicated to the Well ~~150~~ 161.45

Indicate land status and show ownership Federal Lease No. S.F. 079162-A - 120 A.
Federal Lease No. S.F. 079162-B - 40 A.

SECTION 5 TOWNSHIP 26N RANGE 7W

			"A" #4-15 MKL

I hereby certify that the information given above is true and complete to the best of my knowledge.

Name Bernice J. Lusk
Position Secretary-Treasurer
Representing KING-LOC PETROLEUM COMPANY
Address 1400 Luhrs Tower, Phoenix, Arizona

(over)

OIL CONSERVATION COMMISSION		
AZTEC DISTRICT OFFICE		
No. Copies Received		4
DISTRIBUTION		
	NO. FURNISHED	
Operator	/	
Santa Fe	/	
Production Office		
State Land Office		
U. S. C. S.	/	
Transporter		
File	/	✓

3-25-68

DEPCO, INC.

WELLS REQUIRING FILE CORRECTIONS ONLY

<u>LEASE NAME & WELL NUMBER</u>	<u>LOCATION</u>	<u>POOL</u>	<u>PRESENT ACREAGE</u>	<u>CORRECT ACREAGE</u>
MKL #15	A-5-26N-7W	South Blanco PC	160	161.45 ✓
Miles Federal #1	C-5-26N-7W	Largo Gallup	W 320	W 321.99 ✓
Miles Federal #1	C-5-26N-7W	Basin Dakota	W 320	W 321.99 ✓
MKL #6	D-6-26N-7W	South Blanco PC	160	161.63 ✓
Miles Federal #2	N-7-26N-7W	Basin Dakota	W 320	W 320.96 ✓
Mudge A #1	K-7-27N-11W	West Kutz PC	157.75	157.73 ✓
Hancock #5	D-1-27N-12W	West Kutz PC	160	160.03 ✓

WELLS FOR WHICH FORM C-102, ACREAGE DEDICATION PLAT, MUST BE FILED
(Please file in triplicate)

<u>LEASE NAME & WELL NUMBER</u>	<u>LOCATION</u>	<u>POOL</u>	<u>PRESENT ACREAGE</u>	<u>CORRECT ACREAGE</u>
Mudge A #7	L-6-27N-11W	West Kutz PC	155.34	157.34-3-4-68
Mudge A #2	C-18-27N-11W	West Kutz PC	160	157.89 2-28-68

set for correction
2-28-68