

Huron Drilling Company Inc.

2413 MARSHALL BUILDING - RIVINGTON - DENVER - CO. 80215

Suite 715 • 1575 Sherman Street • Phone 222-7207 • Denver, Colorado 80203

January 16, 1964

Oil Conservation Commission
State of New Mexico
P.O. Box 871
Santa Fe, New Mexico

Gentlemen:

Enclosed is our Application for Dual Completion of the Huron No. 3-2 well located in Section 2, Township 26 North, Range 4 West, Rio Arriba County, New Mexico. Administrative approval is requested.

Thank you for your cooperation in this matter.

Yours very truly,


HURON DRILLING COMPANY, INC.



H.D. Hale, President

pt
Enclosures

cc: NMOGCC ✓
Aztec, New Mexico



NEW MEXICO OIL CONSERVATION COMMISSION

SANTA FE, NEW MEXICO

7-3-58

APPLICATION FOR DUAL COMPLETION

Field Name		Tapacito Pictured Cliffs Blanco Mesaverde		County	Rio Arriba	Date	January 16, 1964
Operator			Lease		Well No.		
Huron Drilling Company			Huron		3-2		
Location of Well	Unit	Section	Township	Range			
	A	2	26N	4W			

1. Has the New Mexico Oil Conservation Commission heretofore authorized the dual completion of a well in these same pools or in the same zones within one mile of the subject well? YES X NO _____

2. If answer is yes, identify one such instance: Order No. _____; Operator, Lease, and Well No.:

Consolidated Oil & Gas Inc., Champlin Well No. 2-35

3. The following facts are submitted:	Upper Zone	Lower Zone
a. Name of reservoir	Pictured Cliffs	Mesaverde
b. Top and Bottom of Pay Section (Perforations)	4010 - 4085	5814 - 6279
c. Type of production (Oil or Gas)	Gas	Gas
d. Method of Production (Flowing or Artificial Lift)	Flowing	Flowing

4. The following are attached. (Please mark YES or NO)

Yes a. Diagrammatic Sketch of the Dual Completion, showing all casing strings, including size and setting, top of cement, perforated intervals, tubing strings, including diameters and setting depth, location and type of packers and side door chokes, and such other information as may be pertinent.

Yes b. Plat showing the location of all wells on applicant's lease, all offset wells on offset leases, and the names and addresses of operators of all leases offsetting applicant's lease.

Yes c. Waivers consenting to such dual completion from each offset operator, or in lieu thereof, evidence that said offset operators have been furnished copies of the application.*

Yes d. Electrical log of the well or other acceptable log with tops and bottoms of producing zones and intervals of perforation indicated thereon. (If such log is not available at the time application is filed, it shall be submitted as provided by Rule 112-A.)

5. List all offset operators to the lease on which this well is located together with their correct mailing address.

Pan American Petroleum Corporation, P.O. Box 480, Farmington, New Mexico

El Paso Natural Gas Co., P.O. Box 990, Farmington, New Mexico

Southern Union Gas Co., P.O. Box 808, Farmington, New Mexico

Consolidated Oil & Gas Inc., 4150 E. Mexico Ave., Denver 22, Colorado

Aztec Oil & Gas Co., P.O. Box 786, Farmington New Mexico

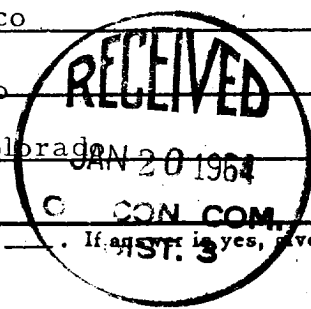
6. Were all operators listed in Item 5 above notified and furnished a copy of this application? YES X NO _____. If answer is yes, give date of such notification January 16, 1964.

CERTIFICATE: I, the undersigned, state that I am the President of the Huron Drilling Company, Inc. (company), and that I am authorized by said company to make this report; and that this report was prepared under my supervision and direction and that the facts stated therein are true, correct and complete to the best of my knowledge.

[Signature]
Signature

* Should waivers from all offset operators not accompany an application for administrative approval, the New Mexico Oil Conservation Commission will hold the application for a period of twenty (20) days from date of receipt by the Commission's Santa Fe office. If, after said twenty-day period, no protest nor request for hearing is received by the Santa Fe office, the application will then be processed.

NOTE: If the proposed dual completion will result in an unorthodox well location and/or a non-standard proration unit in either or both of the producing zones, then separate application for approval of the same should be filed simultaneously with this application.



HURON DRILLING COMPANY, INC.

HURON NO. 3-2
Section 2, T26N, R4W
Rio Arriba County, New Mexico

12-3/4" csg. set at 306'
Cemented with 250 sz.
Cement circulated to surface

Calc. Top of Cement at 2500'

1" TUEING set at 4002'

4010

Pictured Cliffs Perforations

4085

Top of liner at 4113'
Cement Circulated
on liner

8-5/8" csg. set at 4222'
Cemented with 260 sz.
50/50 Pozmix with 2% gel,
2% CaCl₂

1-1/2" TUEING set at 5847'

Baker Model "D" Packer
set at 5802'

Baker Model "D" Packer
set at 5845'


5814

Mesaverde Perforations

6279

5-1/2" liner set at 6330'
Cemented with 350 sz.
50/50 Pozmix, 4% gel.

T.D. = 6330'
PBTD = 6297'



R4W


<p>El Paso Nat. Gas</p> <p>1</p> <p>- 34 -</p> <p>1</p>	<p>Consolidated</p> <p>PC DK 4</p> <p>1</p> <p>- 35 -</p> <p>1</p> <p>PC MV 3</p> <p>PC MV 2</p> <p>PC DK 1</p>	<p>El Paso Nat. Gas</p> <p>1</p> <p>- 36 -</p> <p>1</p>
<p>Pan American</p> <p>1</p> <p>- 3 -</p> <p>1</p> <p>PC MV 2</p>	<p>Huron Drilling Co., Inc.</p> <p>PC DK 2</p> <p>1</p> <p>- 2 -</p> <p>1</p> <p>PC MV 3</p> <p>PC MV 4</p> <p>PC MV 1</p>	<p>So. Union Production Aztec Oil & Gas</p> <p>1</p> <p>- 1 -</p> <p>1</p>
<p>Pan American</p> <p>1</p> <p>- 10 -</p> <p>1</p> <p>PC</p>	<p>So. Union Prod. Aztec Oil & Gas</p> <p>1</p> <p>- 11 -</p> <p>1</p> <p>PC</p>	<p>Consolidated</p> <p>1</p> <p>- 12 -</p> <p>1</p> <p>PC MV DK</p>

T
27
N

T
26
N

LOCATION PLAT - APPLICATION FOR DUAL COMPLETION

HURON DRILLING COMPANY, INC.
HURON NO. 3-2
SEC. 2, T26N - R4W
RIO ARriba COUNTY, NEW MEXICO



Huron Drilling Company Inc.

2415 Mecca Park Building • Riverside • Dallas • Texas

Suite 715 • 1575 Sherman Street • Phone 222-7207 • Denver, Colorado 80203

January 16, 1964

Consolidated Oil & Gas Inc.
4150 East Mexico Ave.
Denver 22, Colorado

Gentlemen:

Enclosed are copies of our Application for Dual Completion on the Huron No. 1-2 and Huron No. 3-2 wells, both located in Section 2, Township 26 North, Range 4 West, Rio Arriba County, New Mexico.

If as offset operator you have no objection to these dual completions, we would appreciate your so advising the New Mexico Oil & Gas Conservation Commission. A carbon Copy of your letter to the Commission would also be appreciated.

Thank you for your cooperation in this matter.

Yours very truly,

HURON DRILLING COMPANY, INC.

H. D. Hale/pr

H. D. Hale, President

pt
Enclosures

cc: NMOGCC



Huron Drilling Company Inc.

Suite 715 • 1575 Sherman Street • Phone 222-7207 • Denver, Colorado 80203

January 16, 1964

Aztec Oil & Gas Company
P.O. Box 786
Farmington, New Mexico

Gentlemen:

Enclosed are copies of our Application for Dual Completion on the Huron No. 1-2 and Huron No. 3-2 wells, both located in Section 2, Township 26 North, Range 4 West, Rio Arriba County, New Mexico.

If as offset operator you have no objection to these dual completions, we would appreciate your so advising the New Mexico Oil & Gas Conservation Commission. A carbon Copy of your letter to the Commission would also be appreciated.

Thank you for your cooperation in this matter.

Yours very truly,


HURON DRILLING COMPANY, INC.

H. D. Hale /pt

H. D. Hale, President

pt
Enclosures

cc: NMOGCC



Huron Drilling Company Inc.

Suite 715 • 1575 Sherman Street • Phone 222-7207 • Denver, Colorado 80203

January 16, 1964

El Paso Natural Gas Co.
P.O. Box 990
Farmington, New Mexico

Gentlemen:

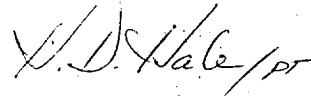
Enclosed are copies of our Application for Dual Completion on the Huron No. 1-2 and Huron No. 3-2 wells, both located in Section 2, Township 26 North, Range 4 West, Rio Arriba County, New Mexico.

If as offset operator you have no objection to these dual completions, we would appreciate your so advising the New Mexico Oil & Gas Conservation Commission. A carbon Copy of your letter to the Commission would also be appreciated.

Thank you for your cooperation in this matter.

Yours very truly,


HURON DRILLING COMPANY, INC.



H. D. Hale, President

pt
Enclosures

cc: NMOGCC



Huron Drilling Company Inc.

Suite 715 • 1575 Sherman Street • Phone 222-7207 • Denver, Colorado 80203

January 16, 1964

Southern Union Gas Co.
P.O. Box 808
Farmington, New Mexico

Gentlemen:

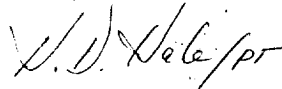
Enclosed are copies of our Application for Dual Completion on the Huron No. 1-2 and Huron No. 3-2 wells, both located in Section 2, Township 26 North, Range 4 West, Rio Arriba County, New Mexico.

If as offset operator you have no objection to these dual completions, we would appreciate your so advising the New Mexico Oil & Gas Conservation Commission. A carbon Copy of your letter to the Commission would also be appreciated.

Thank you for your cooperation in this matter.

Yours very truly,

HURON DRILLING COMPANY, INC.



H. D. Hale, President

pt
Enclosures

cc: NMOGCC



Huron Drilling Company Inc.

Suite 715 • 1575 Sherman Street • Phone 222-7207 • Denver, Colorado 80203

January 16, 1964

Pan American Petroleum Corporation
P.O. Box 480
Farmington, New Mexico

Gentlemen:

Enclosed are copies of our Application for Dual Completion on the Huron No. 1-2 and Huron No. 3-2 wells, both located in Section 2, Township 26 North, Range 4 West, Rio Arriba County, New Mexico.

If as offset operator you have no objection to these dual completions, we would appreciate your so advising the New Mexico Oil & Gas Conservation Commission. A carbon Copy of your letter to the Commission would also be appreciated.

Thank you for your cooperation in this matter.

Yours very truly,

HURON DRILLING COMPANY, INC.

H. D. Hale /pr

H. D. Hale, President

pt
Enclosures

cc: NMOGCC

