

OIL CONSERVATION COMMISSION
Aztec DISTRICT

OIL CONSERVATION COMMISSION
BOX 871
SANTA FE, NEW MEXICO

DATE 11-9-62

Re: Proposed NSP _____

Proposed NWU _____

Proposed NSL _____

Proposed NFO _____

Proposed DC XXXX

Gentlemen:

I have examined the application dated 11-8-62
for the Consolidated Oil & Gas, Inc. Tribal "C" #6-5 D-5-26N-3W
Operator Lease and Well No. S-T-R

and my recommendations are as follows:

Approve _____

Yours very truly,


A. R. Kendrick

NEW MEXICO OIL CONSERVATION COMMISSION

SANTA FE, NEW MEXICO

7-3-58

APPLICATION FOR DUAL COMPLETION

Field Name <u>Tapcito P. C. & Basin Dakota</u>		County <u>Rio Arriba</u>		Date <u>November 8, 1962</u>
Operator <u>Consolidated Oil & Gas, Inc.</u>		Lease <u>Tribal "C"</u>		Well No. <u>6-5</u>
Location of Well <u>D</u>	Unit <u>D</u>	Section <u>5</u>	Township <u>26 North</u>	Range <u>3 West</u>

1. Has the New Mexico Oil Conservation Commission heretofore authorized the dual completion of a well in these same pools or in the same zones within one mile of the subject well? YES X NO _____
2. If answer is yes, identify one such instance: Order No. MC-1238 ; Operator, Lease, and Well No.:

Consolidated Oil & Gas, Inc. - Tribal "C" No. 4-6 Well

3. The following facts are submitted:	Upper Zone	Lower Zone
a. Name of reservoir	<u>Pictured Cliffs</u>	<u>Dakota</u>
b. Top and Bottom of Pay Section (Perforations)	<u>3952-4022</u>	<u>8276-8476</u>
c. Type of production (Oil or Gas)	<u>Gas</u>	<u>Gas</u>
d. Method of Production (Flowing or Artificial Lift)	<u>Flow</u>	<u>Flow</u>

4. The following are attached. (Please mark YES or NO)

Yes a. Diagrammatic Sketch of the Dual Completion, showing all casing strings, including size and setting, top of cement, perforated intervals, tubing strings, including diameters and setting depth, location and type of packers and side door chokes, and such other information as may be pertinent.

Yes b. Plat showing the location of all wells on applicant's lease, all offset wells on offset leases, and the names and addresses of operators of all leases offsetting applicant's lease.


Yes c. Waivers consenting to such dual completion from each offset operator, or in lieu thereof, evidence that said offset operators have been furnished copies of the application.*

Yes d. Electrical log of the well or other acceptable log with tops and bottoms of producing zones and intervals of perforation indicated thereon. (If such log is not available at the time application is filed, it shall be submitted as provided by Rule 112-A.)

5. List all offset operators to the lease on which this well is located together with their correct mailing address.

El Paso Natural Gas Company P. O. Box 1492, El Paso, Texas

Socony Mobil Oil Company - 3455 Main Street, Durango, Colorado




6. Were all operators listed in Item 5 above notified and furnished a copy of this application? YES X NO _____. If answer is yes, give date of such notification November 8, 1962.

CERTIFICATE: I, the undersigned, state that I am the Chief Engineer of the Consolidated Oil & Gas, Inc. (company), and that I am authorized by said company to make this report; and that this report was prepared under my supervision and direction and that the facts stated therein are true, correct and complete to the best of my knowledge.

William
Signature

- * Should waivers from all offset operators not accompany an application for administrative approval, the New Mexico Oil Conservation Commission will hold the application for a period of twenty (20) days from date of receipt by the Commission's Santa Fe office. If, after said twenty-day period, no protest nor request for hearing is received by the Santa Fe office, the application will then be processed.
- NOTE:** If the proposed dual completion will result in an unorthodox well location and/or a non-standard proration unit in either or both of the producing zones, then separate application for approval of the same should be filed simultaneously with this application.



Location Map to Accompany Application for Dual Completion
Consolidated Oil & Gas, Inc. - Tribal "C" No. 6-5 Well
D-5-26N-3W, Rio Arriba County, New Mexico, Nov. 8, 1962

Diagrammatic Sketch to
Accompany Application for Dual Completion
CONSOLIDATED OIL & GAS, INC.

Tribal "C" No. 6-5 Well
Unit D, Sec. 5, T26N, R3W
Rio Arriba County, New Mexico

10 7/8" C.A. 295'

Top of Cement 2220'

TOOLING

← 1"

PICTURED CLIFFS
Perf. 3952' - 3990'
4008 - 4022'

Top Liner @ 4063'
Cement Circulation
on line

7 5/8" C.A. 4155'

TOOLING

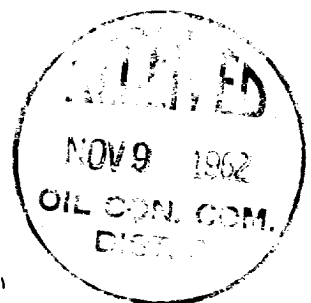
← 1 1/2"

Baker 11" 13" Packer



Dakota

Perf. 8276' - 8298'
8374' - 8398'
8405' - 8414'
8422' - 8438'
8456' - 8476'



5 1/2" LINER @ 8458'

T.D. - 8500'

Consolidated Oil & Gas, Inc.

Executive Office

4150 EAST MEXICO AVENUE
DENVER 12, COLORADO
PHONE 717-0441

November 8, 1962

El Paso Natural Gas Company
P. O. Box 1492
El Paso, Texas

Socony Mobil Oil Company
3455 Main Avenue
Durango, Colorado

Gentlemen:

Enclosed is a copy of an Application for Dual Completion on our Tribal "C" No. 6-5 well, located in Unit D, Section 5, Township 26 North, Range 3 West, Rio Arriba County, New Mexico. As offset operators, if you have no objection to this dual completion, we will appreciate it if you will so advise the New Mexico Oil & Gas Conservation Commission.

Thank you for your cooperation in this matter.

Yours very truly,


CONSOLIDATED OIL & GAS, INC.


W. H. Williams

W. H. Williams, Chief Engineer

WHW:pt
Enclosure

cc: NMOGCC





Consolidated Oil & Gas, Inc.

Executive Offices

4150 EAST MEXICO AVENUE
DENVER 22, COLORADO
PHONE: 757-5441

November 8, 1962

Oil & Gas Conservation Commission
State of New Mexico
P. O. Box 671
Santa Fe, New Mexico

Gentlemen:

Enclosed is an Application for Dual Completion of our Tribal "C" No. 6-5 well, located in Unit D, Section 5, Township 26 North, Range 3 West, Rio Arriba County, New Mexico. Administrative Approval is requested.

Thank you for your cooperation in this matter.


Yours very truly,

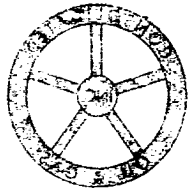
CONSOLIDATED OIL & GAS, INC.

W. H. Williams, Chief Engineer

WHW:pt
Enclosure

cc: NMOGCC ✓
Aztec, N. M.





Continental Tire & Rubber Co. Inc.

Continental Office
410 EAST MIAMI AVENUE
DENVER, CO. 80202
PHONE 752-2441

Dear Sirs:

Enclosed for you are two copies of a report on the results of the tests conducted on the tires of the Continental Tire & Rubber Co. Inc. during the past year.

Sincerely,
Continental Tire & Rubber Co. Inc.

The report is a summary of the results of the tests conducted on the tires of the Continental Tire & Rubber Co. Inc. during the past year. It is a summary of the results of the tests conducted on the tires of the Continental Tire & Rubber Co. Inc. during the past year.

The report is a summary of the results of the tests conducted on the tires of the Continental Tire & Rubber Co. Inc. during the past year.

Very truly yours,
Continental Tire & Rubber Co. Inc.

Continental Tire & Rubber Co. Inc.

Continental Tire & Rubber Co. Inc.
410 East Miami Avenue
Denver, Colorado 80202

Continental Tire & Rubber Co. Inc.
410 East Miami Avenue
Denver, Colorado 80202

Continental Tire & Rubber Co. Inc.
410 East Miami Avenue
Denver, Colorado 80202