

District I  
PO Box 1980, Hobbs, NM 88241-1980  
District II  
811 South First, Artesia, NM 88210  
District III  
1000 Rio Brazos Rd., Aztec, NM 87410  
District IV  
2040 South Pacheco, Santa Fe, NM 87505

State of New Mexico  
Energy, Minerals & Natural Resources Department

OIL CONSERVATION DIVISION  
2040 South Pacheco  
Santa Fe, NM 87505

Form C-104  
Revised October 18, 1994  
Instructions on back  
Submit to Appropriate District Office  
5 Copies

☒ AMENDED REPORT

I. REQUEST FOR ALLOWABLE AND AUTHORIZATION TO TRANSPORT

<sup>1</sup> Operator name and Address CHATEAU OIL AND GAS, INC. 2515 MCKINNEY AVENUE, SUITE 840 DALLAS, TX 75201		<sup>2</sup> OGRID Number 159819
		<sup>3</sup> Reason for Filing Code CH
<sup>4</sup> API Number 30-039-06758	<sup>5</sup> Pool Name TAPACITO PICTURED CLIFFS	<sup>6</sup> Pool Code 85920
<sup>7</sup> Property Code	<sup>8</sup> Property Name TRIBAL C <del>o</del> (PC)	<sup>9</sup> Well Number <del>5</del> 6

II. <sup>10</sup> Surface Location

UL or lot no. D	Section 5	Township 26N	Range 3W	Lot Idn	Feet from the 990	North/South Line N	Feet from the 990	East/West line W	County RA
--------------------	--------------	-----------------	-------------	---------	----------------------	-----------------------	----------------------	---------------------	--------------

<sup>11</sup> Bottom Hole Location

UL or lot no.	Section	Township	Range	Lot Idn	Feet from the	North/South line	Feet from the	East/West line	County
<sup>12</sup> Lse Code J	<sup>13</sup> Producing Method Code	<sup>14</sup> Gas Connection Date	<sup>15</sup> C-129 Permit Number	<sup>16</sup> C-129 Effective Date	<sup>17</sup> C-129 Expiration Date				

III. Oil and Gas Transporters

<sup>18</sup> Transporter OGRID	<sup>19</sup> Transporter Name and Address	<sup>20</sup> POD	<sup>21</sup> O/G	<sup>22</sup> POD ULSTR Location and Description
025244	WILLIAMS FIELD SERVICE P.O. BOX 58900 SALT LAKE CITY, UT 8415	2301130	B	
009018	GIANT REFINING CO. P.O. BOX 256 FARMINGTON, NM 87499	2301110	D	

IV. Produced Water




<sup>23</sup> POD	<sup>24</sup> POD ULSTR Location and Description
-------------------	--

V. Well Completion Data

<sup>25</sup> Spud Date	<sup>26</sup> Ready Date	<sup>27</sup> TD	<sup>28</sup> PBSD	<sup>29</sup> Perforations	<sup>30</sup> DHC, DC, MC
<sup>31</sup> Hole Size	<sup>32</sup> Casing & Tubing Size	<sup>33</sup> Depth Set	<sup>34</sup> Sacks Cement		

VI. Well Test Data

<sup>35</sup> Date New Oil	<sup>36</sup> Gas Delivery Date	<sup>37</sup> Test Date	<sup>38</sup> Test Length	<sup>39</sup> Tbg. Pressure	<sup>40</sup> Csg. Pressure
<sup>41</sup> Choke Size	<sup>42</sup> Oil	<sup>43</sup> Water	<sup>44</sup> Gas	<sup>45</sup> AOF	<sup>46</sup> Test Method

<sup>47</sup> I hereby certify that the rules of the Oil Conservation Division have been complied with and that the information given above is true and complete to the best of my knowledge and belief. Signature:  Printed name: DANA M. DUTCHER Title: PRESIDENT Date: 11/1/96 Phone: 214/953-0198		<b>OIL CONSERVATION DIVISION</b> Approved by:  Title: SUPERVISOR DISTRICT #3 Approval Date: FEB - 3 1997	
<sup>48</sup> If this is a change of operator fill in the OGRID number and name of the previous operator  Previous Operator Signature		TERRY L. SAVAGE Printed Name ATTORNEY-IN-FACT Title Date	
SNYDER OIL CORPORATION 21042 OR 21030			