

(SUBMIT IN TRIPLICATE)

UNITED STATES  
DEPARTMENT OF THE INTERIOR  
GEOLOGICAL SURVEYIndian Agency JicarillaApacheAllottee Socony Mobil Oil Co.Lease No. Contract 97

## SUNDRY NOTICES AND REPORTS ON WELLS

NOTICE OF INTENTION TO DRILL	<input checked="" type="checkbox"/>	SUBSEQUENT REPORT OF WATER SHUT-OFF	
NOTICE OF INTENTION TO CHANGE PLANS		SUBSEQUENT REPORT OF SHOOTING OR ACIDIZING	
NOTICE OF INTENTION TO TEST WATER SHUT-OFF		SUBSEQUENT REPORT OF ALTERING CASING	
NOTICE OF INTENTION TO REDRILL OR REPAIR WELL		SUBSEQUENT REPORT OF REDRILLING OR REPAIR	
NOTICE OF INTENTION TO SHOOT OR ACIDIZE		SUBSEQUENT REPORT OF ABANDONMENT	
NOTICE OF INTENTION TO PULL OR ALTER CASING		SUPPLEMENTARY WELL HISTORY	
NOTICE OF INTENTION TO ABANDON WELL			

(INDICATE ABOVE BY CHECK MARK NATURE OF REPORT, NOTICE, OR OTHER DATA)

U. S. GEOLOGICAL SURVEY  
FARMINGTON, NEW MEXICOApril 26, 1962

Tribal "C"

Well No. 3-6 is located 890 ft. from [N] line and 790 ft. from [E] line of sec. 6NE 6  
( $\frac{1}{4}$  Sec. and Sec. No.)26N  
(Twp.)3W  
(Range)NMPM  
(Meridian)Blanco MesaverdeRio ArribaNew MexicoTapacito Pictured Cliffs

(County or Subdivision)


(State or Territory)

The elevation of the derrick floor above sea level is 7138 ft. KB

## DETAILS OF WORK

(State names of and expected depths to objective sands; show sizes, weights, and lengths of proposed casings; indicate mudding jobs, cementing points, and all other important proposed work)

Drill to 300'. Run 10 3/4" casing and circulate cement to surface. Drill with mud to 4000' and set 7" casing, cement with 200 sx. - this through Pictured Cliffs. Drill with gas through Mesaverde to about 6100'. Hang 4 1/2" liner and cement throughout. Selectively perforate and frac MV and PC effecting an approved type dual PC-MV completion with packer separation and two tubing strings.



I understand that this plan of work must receive approval in writing by the Geological Survey before operations may be commenced.

Company Consolidated Oil & Gas, Inc.Address 2112 Tower Building1700 BroadwayDenver 2, ColoradoBy [Signature]Title Chief Engineer

NUMBER OF COPIES RECEIVED	
DISTRIBUTION	
SANTA FE	
FILE	
U.S.G.S.	
LAND OFFICE	
TRANSPORTER	
PRORATION OFFICE	
OPERATOR	

**NEW MEXICO OIL CONSERVATION COMMISSION**  
**WELL LOCATION AND ACREAGE DEDICATION PLAT**  
 SEE INSTRUCTIONS FOR COMPLETING THIS FORM ON THE REVERSE SIDE

FORM C-128  
 Revised 5/1/57


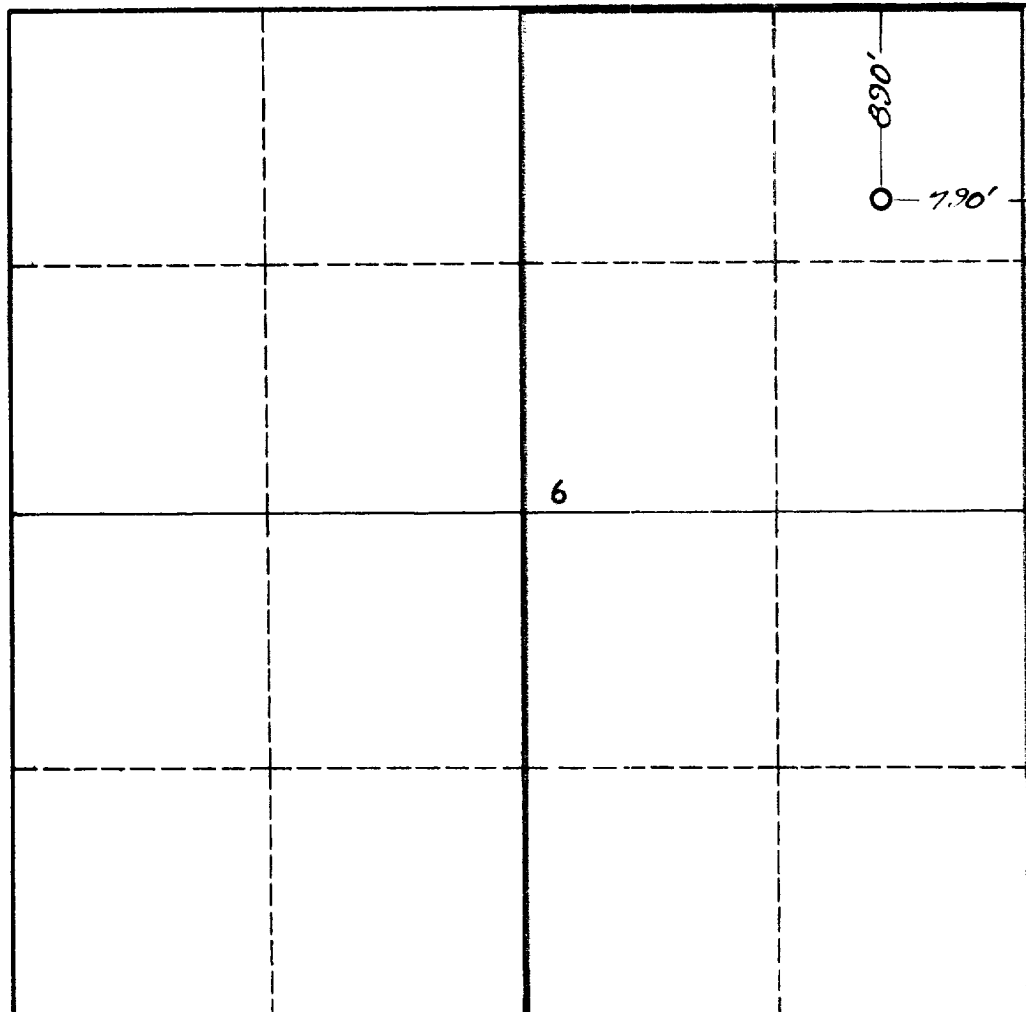
**SECTION A**

Operator <b>CONSOLIDATED OIL AND GAS, INC.</b>		Lease <b>TRIBAL "C"</b>		Well No. <b>3</b>
Unit Letter <b>A</b>	Section <b>6</b>	Township <b>26 NORTH</b>	Range <b>3 WEST</b>	County <b>RIO ARriba</b>
Actual Footage Location of Well: <b>890</b> feet from the <b>NORTH</b> line and <b>790</b> feet from the <b>EAST</b> line				
Ground Level Elev. <b>7126.0</b>	Producing Formation <b>Mesaverde</b>	Pool <b>Blanco</b>	Dedicated Acreage: <b>320</b> Acres	

1. Is the Operator the only owner in the dedicated acreage outlined on the plat below? YES ☒ NO \_\_\_\_ . ("Owner" means the person who has the right to drill into and to produce from any pool and to appropriate the production either for himself or for himself and another. (65-3-29 (e) NMSA 1935 Comp.)
2. If the answer to question one is "no," have the interests of all the owners been consolidated by communitization agreement or otherwise? YES \_\_\_\_ NO \_\_\_\_ . If answer is "yes," Type of Consolidation \_\_\_\_
3. If the answer to question two is "no," list all the owners and their respective interests below:

Owner	Land Description

**SECTION B**



I hereby certify that the information in SECTION A above is true and complete to the best of my knowledge and belief.

Name <i>James P. Leese</i>
Position <b>Chief Engineer</b>
Company <b>Consolidated Oil &amp; Gas, Inc.</b>
Date <b>April 26, 1962</b>

I hereby certify that the well location shown on the plat in SECTION B was plotted from field notes of actual surveys made by me or under my supervision, and that the same is true and correct to the best of my knowledge and belief.

Date Surveyed <b>2 March 1962</b>
Registered Professional Engineer and/or Land Surveyor <i>James P. Leese</i> <b>James P. Leese</b>
Certificate No. <b>1463</b> <b>San Juan Engineering Company</b>

0 330 660 990 1320 1650 1980 2310 2640 2000 1500 1000 500 0

## INSTRUCTIONS FOR COMPLETION OF FORM C-128

1. Operator shall furnish and certify to the information called for in Section A.
2. Operator shall outline the dedicated acreage for *both* oil and gas wells on the plat in Section B.
3. A registered professional engineer or land surveyor registered in the State of New Mexico or approved by the Commission shall show on the plat the location of the well and certify this information in the space provided.
4. All distances shown on the plat must be from the outer boundaries of the Section.
5. If additional space is needed for listing owners and their respective interests as required in question 3 of Section A, please use space below.