


Submit 3 Copies To Appropriate District Office
District I
1625 N. French Dr., Hobbs, NM 88240
District II
811 South First, Artesia, NM 88210
District III
1000 Rio Brazos Rd., Aztec, NM 87410
District IV
1220 S. St. Francis Dr., Santa Fe, NM 87505

State of New Mexico
Energy, Minerals and Natural Resources

Form C-103
Revised March 25, 1999

OIL CONSERVATION DIVISION
1220 South St. Francis Dr.
Santa Fe, NM 87505

WELL API NO. 30-039-08082
5. Indicate Type of Lease STATE <input type="checkbox"/> FEE <input type="checkbox"/>
6. State Oil & Gas Lease No.
7. Lease Name or Unit Agreement Name: Jicarilla B
8. Well No. 5
9. Pool name or Wildcat Basin Dakota & Blanco Mesaverde



SUNDRY NOTICES AND REPORTS ON WELLS (DO NOT USE THIS FORM FOR PROPOSALS TO DRILL OR TO DEEPEN OR PLUG BACK TO A DIFFERENT RESERVOIR. USE "APPLICATION FOR PERMIT" (FORM C-101) FOR SUCH PROPOSALS.)	
1. Type of Well: Oil Well <input type="checkbox"/> Gas Well <input checked="" type="checkbox"/> Other	
2. Name of Operator Amoco Production Company	Attn: Cherry Hlava
3. Address of Operator P.O. Box 3092 Houston, TX 77253	
4. Well Location Unit Letter K 1695 feet from the South line and 1545 feet from the West line Section 21 Township 26N Range 05W NMPM Rio Arriba County 10. Elevation (Show whether DR, RKB, RT, GR, etc.) 6612' GR	

11. Check Appropriate Box to Indicate Nature of Notice, Report or Other Data	
NOTICE OF INTENTION TO: PERFORM REMEDIAL WORK <input type="checkbox"/> PLUG AND ABANDON <input type="checkbox"/> TEMPORARILY ABANDON <input type="checkbox"/> CHANGE PLANS <input type="checkbox"/> PULL OR ALTER CASING <input type="checkbox"/> MULTIPLE COMPLETION <input type="checkbox"/> OTHER: Complete Mesaverde & Downhole Commingle <input checked="" type="checkbox"/>	SUBSEQUENT REPORT OF: REMEDIAL WORK <input type="checkbox"/> ALTERING CASING <input type="checkbox"/> COMMENCE DRILLING OPNS. <input type="checkbox"/> PLUG AND ABANDONMENT <input type="checkbox"/> CASING TEST AND CEMENT JOB <input type="checkbox"/> OTHER: <input type="checkbox"/>

12. Describe proposed or completed operations. (Clearly state all pertinent details, and give pertinent dates, including estimated date of starting any proposed work). SEE RULE 1103. For Multiple Completions: Attach wellbore diagram of proposed completion or recompilation.

Amoco Production Company request permission to complete the subject well into the Blanco Mesaverde and commingle production downhole with the existing Basin Dakota Pool and perform bradenhead repair as per the attached procedure.

The Basin Dakota (71599) & the Blanco Mesaverde (72319) Pools are Pre-Approved for Downhole Commingling per NMOCD Order R - 11363. The working, overriding, and royalty interest owners in the proposed commingled pools are identical, therefore, no notification of this application need be submitted via certified mail (return receipt).

Production is proposed to be allocated based on the subtraction method using the projected future decline for production from the Dakota. That production shall serve as a base for production subtracted from the total production for the commingled well. The balance of the production will be attributed to the Mesaverde. Attached is the future production decline estimates for the Dakota.

Commingling Production Downhole in the subject well from the proposed pools with not reduce the value of the total remaining production.

DHC 4475 A2

I hereby certify that the information above is true and complete to the best of my knowledge and belief.

SIGNATURE *Cherry Hlava* TITLE Regulatory Analyst DATE 07/18/2001
Type or print name **Cherry Hlava** Telephone No. **281-366-4081**

(This space for State use)

APPROVED BY **Original Signed by STEVEN M. HAYDEN**

Conditions of approval, if any: TITLE **DEPUTY OIL & GAS INSPECTOR, DIST. 30** DATE **JUL 23 2001**

District I
1625 N. French Dr., Hobbs, NM 88240
District II
811 South First, Artesia, NM 88210
District III
1000 Rio Brazos Rd., Aztec, NM 87410
District IV
2040 South Pacheco, Santa Fe, NM 87505

State of New Mexico
Energy, Minerals & Natural Resources Department

Form C-102
Revised August 15, 2000

OIL CONSERVATION DIVISION
2040 South Pacheco
Santa Fe, NM 87505

Submit to Appropriate District Office
State Lease - 4 Copies
Fee Lease - 3 Copies

☐ AMENDED REPORT

WELL LOCATION AND ACREAGE DEDICATION PLAT

¹ API Number 30-039-08082	² Pool Code 72319	³ Pool Name Blanco Mesaverde
⁴ Property Code 000733	⁵ Property Name Jicarilla B	⁶ Well Number 5
⁷ OGRID No. 000778	⁸ Operator Name Amoco Production Company	⁹ Elevation 6612'

¹⁰ Surface Location



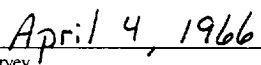
UL or lot no. Unit K	Section 21	Township 26N	Range 05W	Lot Idn	Feet from the 1695'	North/South line South	Feet from the 1545'	East/West line West	County Rio Arriba
--------------------------------	----------------------	------------------------	---------------------	---------	-------------------------------	----------------------------------	-------------------------------	-------------------------------	-----------------------------

¹¹ Bottom Hole Location If Different From Surface

UL or lot no.	Section	Township	Range	Lot Idn	Feet from the	North/South line	Feet from the	East/West line	County
---------------	---------	----------	-------	---------	---------------	------------------	---------------	----------------	--------

¹² Dedicated Acres 320 Ac.	¹³ Joint or Infill	¹⁴ Consolidation Code	¹⁵ Order No.
---	-------------------------------	----------------------------------	-------------------------

NO ALLOWABLE WILL BE ASSIGNED TO THIS COMPLETION UNTIL ALL INTERESTS HAVE BEEN CONSOLIDATED OR A NON-STANDARD UNIT HAS BEEN APPROVED BY THE DIVISION

¹⁶					¹⁷ OPERATOR CERTIFICATION <i>I hereby certify that the information contained herein is true and complete to the best of my knowledge and belief.</i>  Signature
					Printed Name Cherry Hlava
					Title Regulatory Analyst
					Date 07/18/2001
					¹⁸ SURVEYOR CERTIFICATION <i>I hereby certify that the well location shown on this plat was plotted from field notes of actual surveys made by me or under my supervision, and that the same is true and correct to the best of my belief.</i>  Date of Survey
					Signature and Seal of Professional Surveyor: Robert H. Ernst 2463 Certificate Number