

OIL CONSERVATION COMMISSION
Anteo DISTRICT

OIL CONSERVATION COMMISSION
BOX 871
SANTA FE, NEW MEXICO

DATE 11-30-66

Re: Proposed NSP _____

Proposed NWU _____

Proposed NSL _____

Proposed NFO _____

Proposed DC XX


Gentlemen:

I have examined the application dated 11-29-66
for the Tenneco Oil Co. Jicarilla "C" #3 I-23-26N-5W
Operator Lease and Well No. S-T-R

and my recommendations are as follows:

Approve

Yours very truly,


A. R. Kendrick

NEW MEXICO OIL CONSERVATION COMMISSION
SANTA FE, NEW MEXICO
APPLICATION FOR MULTIPLE COMPLETION

Form C-107
5-1-61

Operator Tenneco Oil Company		County Rio Arriba	Date November 29, 1966
Address P. O. Box 1714, Durango, Colorado		Lease Jicarilla "C"	Well No. 3
Location of Well I	Unit 23	Township 26-N	Range 5-W

1. Has the New Mexico Oil Conservation Commission heretofore authorized the multiple completion of a well in these same pools or in the same zones within one mile of the subject well? YES ☒ NO ☐
2. If answer is yes, identify one such instance: Order No. _____; Operator Lease, and Well No.: **Tenneco Jicarilla B-4**

3. The following facts are submitted:	Upper Zone	Intermediate Zone	Lower Zone
a. Name of Pool and Formation	Undesignated Gallup	---	Basin Dakota
b. Top and Bottom of Pay Section (Perforations)	6772 - 6750	---	7415 - 7288
c. Type of production (Oil or Gas)	Gas	---	Gas
d. Method of Production (Flowing or Artificial Lift)	Flowing	---	Flowing

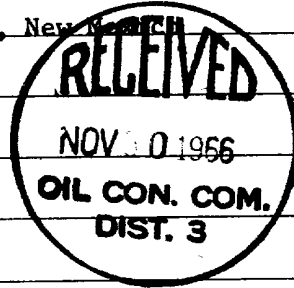
4. The following are attached. (Please check YES or NO)

Yes	No	
<input checked="" type="checkbox"/>	<input type="checkbox"/>	a. Diagrammatic Sketch of the Multiple Completion, showing all casing strings, including diameters and setting depths, centralizers and/or turbolizers and location thereof, quantities used and top of cement, perforated intervals, tubing strings, including diameters and setting depth, location and type of packers and side door chokes, and such other information as may be pertinent.
<input checked="" type="checkbox"/>	<input type="checkbox"/>	b. Plat showing the location of all wells on applicant's lease, all offset wells on offset leases, and the names and addresses of operators of all leases offsetting applicant's lease.
<input type="checkbox"/>	<input checked="" type="checkbox"/>	c. Waivers consenting to such multiple completion from each offset operator, or in lieu thereof, evidence that said offset operators have been furnished copies of the application.*
<input type="checkbox"/>	<input checked="" type="checkbox"/>	d. Electrical log of the well or other acceptable log with tops and bottoms of producing zones and intervals of perforation indicated thereon. (If such log is not available at the time application is filed it shall be submitted as provided by Rule 112-A.)

5. List all offset operators to the lease on which this well is located together with their correct mailing address.

* **Southern Union Gas Company - 208 East Apache, Farmington, New Mexico**

* **Marathon Oil Company - P. O. Box 220, Hobbs, New Mexico**



- *6. Were all operators listed in Item 5 above notified and furnished a copy of this application? YES ☒ NO ☐. If answer is yes, give date of such notification **11-29-66**.

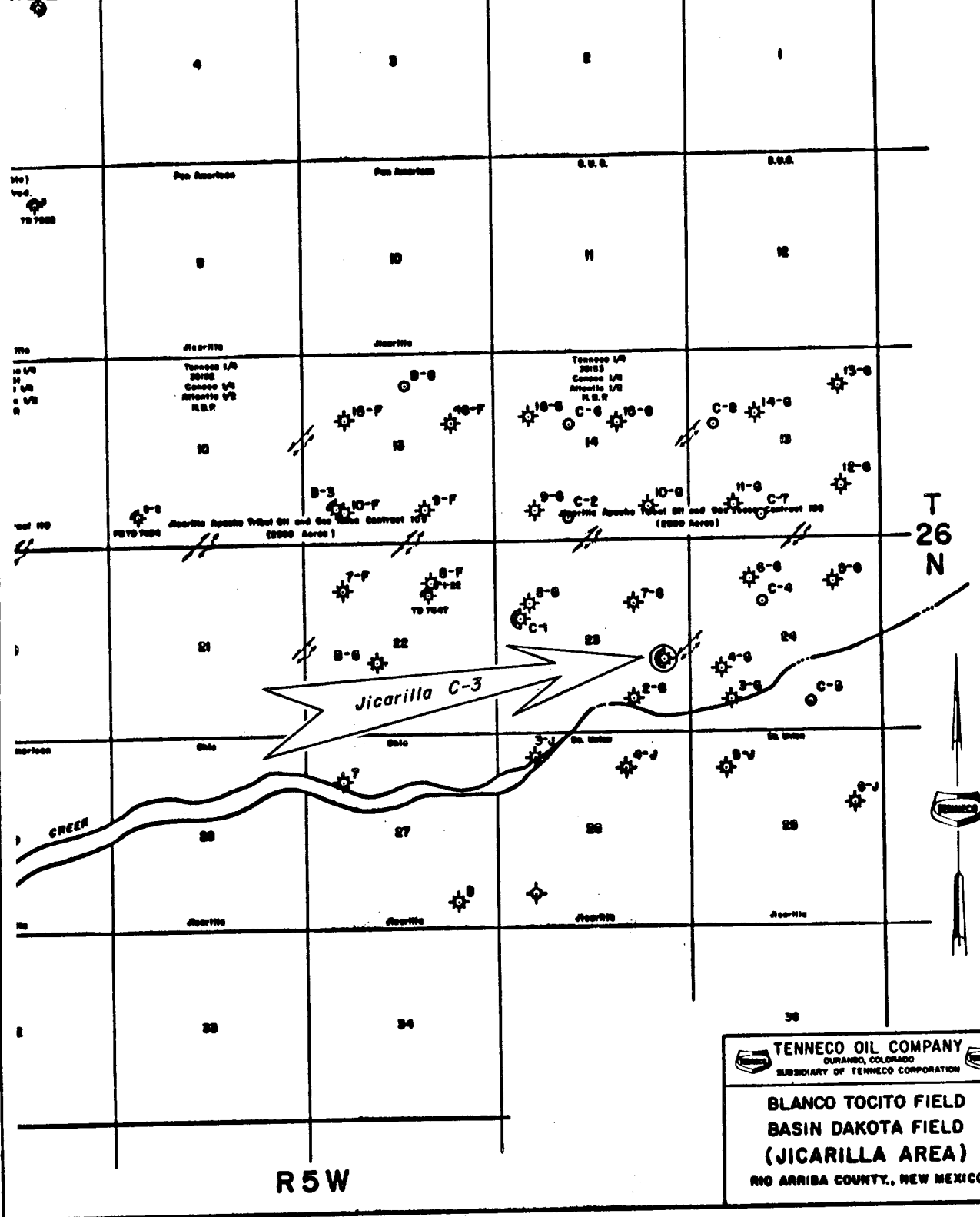
CERTIFICATE: I, the undersigned, state that I am the **Senior Production Clerk** of the **Tenneco Oil** (company), and that I am authorized by said company to make this report; and that this report was prepared under my supervision and direction and that the facts stated therein are true, correct and complete to the best of my knowledge.

Harold C. Nichols
Harold C. Nichols Signature

*Should waivers from all offset operators not accompany an application for administrative approval, the New Mexico Oil Conservation Commission will hold the application for a period of twenty (20) days from date of receipt by the Commission's Santa Fe office. If, after said twenty-day period, no protest nor request for hearing is received by the Santa Fe office, the application will then be processed.

NOTE: If the proposed multiple completion will result in an unorthodox well location and/or a non-standard proration unit in one or more of the producing zones, then separate application for approval of the same should be filed simultaneously with this application.

PILLA	APACHE	INDIAN	RES.
--------------	---------------	---------------	-------------



TENNECO OIL COMPANY

Durango District

Well Name: Jicarilla "C"-----

Well Number: 3-----

Location: 1650' FSL. 220' FEL-----

Sec. 23 Twp. 26-N Rge. 5-W-----

County: Rio Arriba-----

State: New Mexico-----

Elev. 6574' GR-----

233 Jts 5-1/2" X 14# & 15.5#
set at 7580'

1st. STAGE CMT:

35 sacks filler cement followed
by 300 sacks Class "C" with 7#
NACL with 1% TIC
2nd. STAGE CMT:

90 sacks Pozmix

3rd. STAGE CMT:

330 sacks filler cement

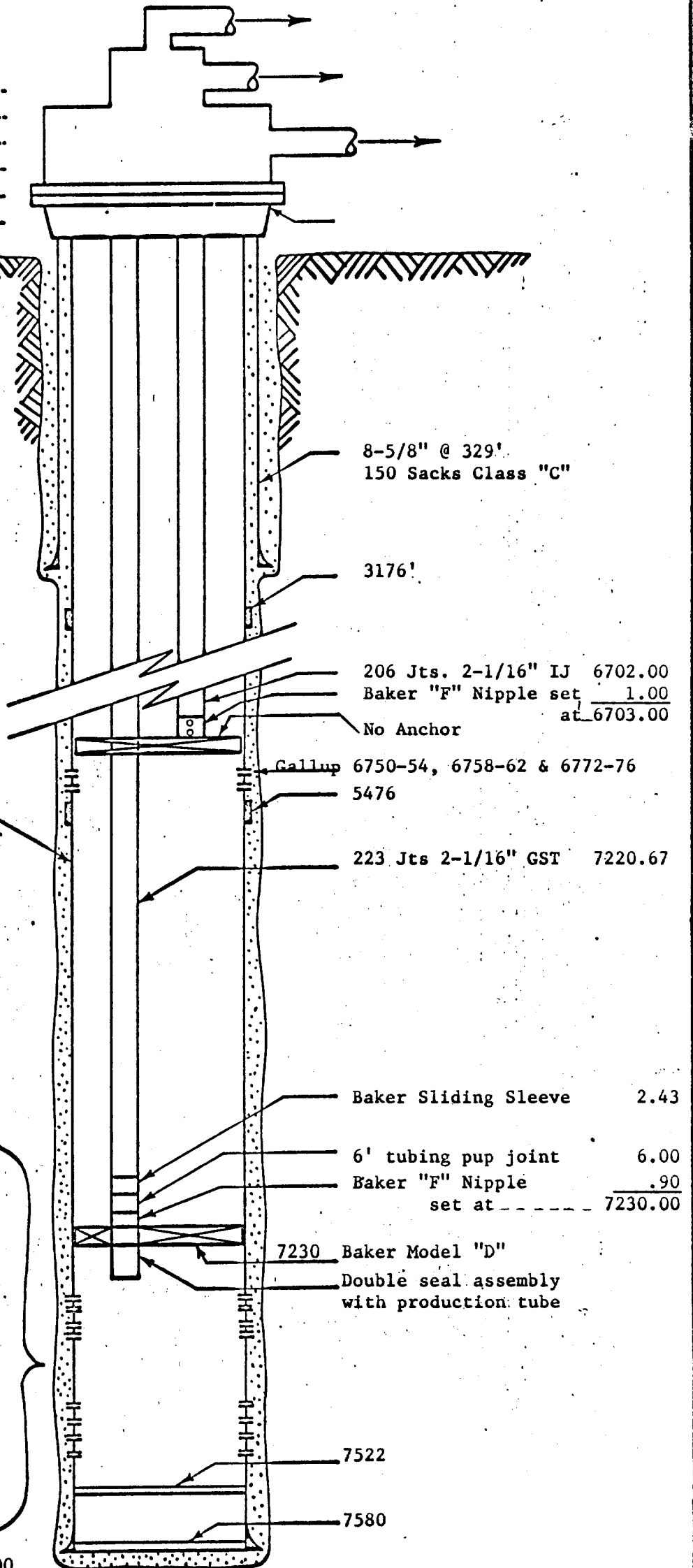
Plug down at 9:00 A.M. 6-27-66

PERFS:

7289 - 91
7301 - 03
7403 - 07
7410 - 15

7442 - 49
7493 - 97
7501 - 04

TD 7600-----



Signed: Leon Bergstrom-----
Date: 11-29-66-----