

November 19, 1965

New Mexico Oil Conservation Commission
P.O. Box 2088
Santa Fe, New Mexico

Gentlemen:


Submitted herewith, for administrative approval, is application for dual completion for our Breech 307 well (MD), Unit M, of Section 13, 26N, 7W, Rio Arriba County.

Initial packer leakage tests now in progress indicate good separation of the Mesa Verde and Dakota zones.

Copies of this application have been mailed to operators of leases offsetting this well.

Yours very truly,

CAULKINS OIL COMPANY


Frank O. Gray

FOG/EM

CC (2): New Mexico Oil Conservation Commission
1000 Rio Brazos Road
Aztec, New Mexico



NEW MEXICO OIL CONSERVATION COMMISSION
SANTA FE, NEW MEXICO
APPLICATION FOR MULTIPLE COMPLETION

Form C-107
5-1-61

Operator Caulkins Oil Company		County Rio Arriba		Date November 20, 1965
Address P.O. Box 780, Farmington, New Mexico		Lease Breech		Well No. 307 (MD)
Location of Well	Unit M	Section 13	Township 26 North	Range 7 West

1. Has the New Mexico Oil Conservation Commission heretofore authorized the multiple completion of a well in these same pools or in the same zones within one mile of the subject well? YES ☒ NO ☐
2. If answer is yes, identify one such instance: Order No. **R-1457**; Operator Lease, and Well No.: **Caulkins Oil Co. Breech 224 (PMD) in Section 13 - 26N - 7W**

	Upper Zone	Intermediate Zone	Lower Zone
a. Name of Pool and Formation	Blanco Mesa Verde		Basin Dakota
b. Top and Bottom of Pay Section (Perforations)	4602 - 4740		6620 - 6828
c. Type of production (Oil or Gas)	Gas		Gas
d. Method of Production (Flowing or Artificial Lift)	Flowing		Flowing

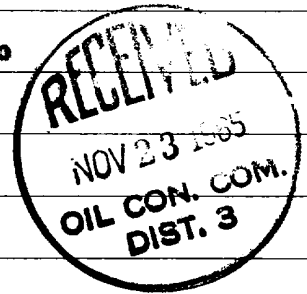
4. The following are attached. (Please check YES or NO)

- | Yes | No | |
|-------------------------------------|--------------------------|---|
| <input checked="" type="checkbox"/> | <input type="checkbox"/> | a. Diagrammatic Sketch of the Multiple Completion, showing all casing strings, including diameters and setting depths, centralizers and/or turbolizers and location thereof, quantities used and top of cement, perforated intervals, tubing strings, including diameters and setting depth, location and type of packers and side door chokes, and such other information as may be pertinent. |
| <input checked="" type="checkbox"/> | <input type="checkbox"/> | b. Plat showing the location of all wells on applicant's lease, all offset wells on offset leases, and the names and addresses of operators of all leases offsetting applicant's lease. |
| <input checked="" type="checkbox"/> | <input type="checkbox"/> | c. Waivers consenting to such multiple completion from each offset operator, or in lieu thereof, evidence that said offset operators have been furnished copies of the application.* |
| <input checked="" type="checkbox"/> | <input type="checkbox"/> | d. Electrical log of the well or other acceptable log with tops and bottoms of producing zones and intervals of perforation indicated thereon. (If such log is not available at the time application is filed it shall be submitted as provided by Rule 112-A.) |

5. List all offset operators to the lease on which this well is located together with their correct mailing address.

El Paso Natural Gas Company, P.O. Box 990, Farmington, New Mexico

Public Petroleum Corporation, P.O. Box 1419, Albuquerque, New Mexico



6. Were all operators listed in Item 5 above notified and furnished a copy of this application? YES ☒ NO ☐. If answer is yes, give date of such notification **November 20, 1965**.

CERTIFICATE: I, the undersigned, state that I am the **Superintendent** of the **Caulkins Oil Company** (company), and that I am authorized by said company to make this report; and that this report was prepared under my supervision and direction and that the facts stated therein are true, correct and complete to the best of my knowledge.

Signature

*Should waivers from all offset operators not accompany an application for administrative approval, the New Mexico Oil Conservation Commission will hold the application for a period of twenty (20) days from date of receipt by the Commission's Santa Fe office. If, after said twenty-day period, no protest nor request for hearing is received by the Santa Fe office, the application will then be processed.

NOTE: If the proposed multiple completion will result in an unorthodox well location and/or a non-standard proration unit in one or more of the producing zones, then separate application for approval of the same should be filed simultaneously with this application.

November 19, 1965

El Paso Natural Gas Company
P. O. Box 997
Farmington, New Mexico

Attention: Mr. D. N. Canfield


Gentlemen:

In accordance with requirements of the New Mexico Oil Conservation Commission, we are sending you herewith a copy of our application for dual completion for our Breech 307 well (MD), southwest quarter of Section 13, 26N, 7W, Rio Arriba County.

The tract on which this well is located adjoins your Rincon Lease in Section 12, 26N, 7W.

Yours very truly,


CAULKINS OIL COMPANY


Frank O. Gray

FOG/EM

CC (2): New Mexico Oil Conservation Commission
P. O. Box 2088
Santa Fe, New Mexico

CC (2): New Mexico Oil Conservation Commission ✓
1000 Rio Brazos Road
Aztec, New Mexico



November 19, 1965

Pubco Petroleum Corporation
P.O. Box 1419
Albuquerque, New Mexico

Gentlemen:

In accordance with requirements of the New Mexico Oil Conservation Commission, we are sending you herewith a copy of our application for dual completion for our Breech 307 well (MD), southwest quarter of Section 13, 26N, 7W.

The tract on which this well is located adjoins Section 24, 26N, 7W, and Section 19, 26N, 6W, in which you hold leases.

Yours very truly,

CAULKINS OIL COMPANY


Frank O. Gray

FOG/EM

CC (2): New Mexico Oil Conservation Commission
P.O. Box 2088
Santa Fe, New Mexico

CC (2): New Mexico Oil Conservation Commission ✓
1000 Rio Brazos Road
Aztec, New Mexico



