

District I  
Box 1980, Hobbs, NM 88241-1980  
District II  
11 S. 1st Street, Artesia, NM 88210-2834  
District III  
000 Rio Brazos Rd., Aztec, NM 87410  
District IV  
2040 South Pacheco, Santa Fe, NM 87505

State of New Mexico  
Energy, Minerals & Natural Resources Department

Revised October 18, 1994

OIL CONSERVATION DIVISION  
2040 South Pacheco  
Santa Fe, NM 87505

Instructions on back  
Submit to Appropriate District Office  
State Lease - 4 Copies  
Fee Lease - 3 Copies

☐ AMENDED REPORT

WELL LOCATION AND ACREAGE DEDICATION PLAT

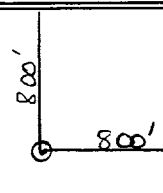


<sup>1</sup> API Number 30-039-20002		<sup>2</sup> Pool Code 82329		<sup>3</sup> Pool Name other CHACRA			
<sup>4</sup> Property Code 6414		<sup>5</sup> Property Name JICARILLA APACHE				<sup>6</sup> Well Number # 12	
<sup>7</sup> OGRID No. 14021		<sup>8</sup> Operator Name Marathon Oil Company				<sup>9</sup> Elevation G.L. 6541	

<sup>10</sup> Surface Location									
UL or lot no. "A"	Section 33	Township 26N	Range 5W	Lot. Idn	Feet from the 800'	North/South Line NORTH	Feet from the 800'	East/West line EAST	County RIO ARriba

<sup>11</sup> Bottom Hole Location If Different From Surface									
UL or lot no.	Section	Township	Range	Lot. Idn	Feet from the	North/South Line	Feet from the	East/West line	County

<sup>12</sup> Dedicated Acres 160	<sup>13</sup> Joint or Infill	<sup>14</sup> Consolidation Code	<sup>15</sup> Order No.
--------------------------------------	-------------------------------	----------------------------------	-------------------------

NO ALLOWABLE WILL BE ASSIGNED TO THIS COMPLETION UNTIL ALL INTERESTS HAVE BEEN CONSOLIDATED  
OR A NON--STANDARD UNIT HAS BEEN APPROVED BY THE DIVISION

<div>Dedicated Acreage ↗</div> <div></div>				<div><sup>17</sup> OPERATOR CERTIFICATION I hereby certify that the information contained herein is true and complete to the best of my knowledge and belief.</div> <div> Signature JERRY FLETCHER Printed Name ENGINEER TECH. Title Date</div>	
<div></div>				<div><sup>18</sup> SURVEYOR CERTIFICATION I hereby certify that the well location shown on this plat was plotted from field notes of actual surveys made by me or under my supervision, and that the same is true and correct to the best of my belief.</div> <div>N/A Date of Survey Signature and Seal of Professional Surveyer: Certificate Number</div>	