

Revised October 18, 1994

**Instructions on back**

**Submit to Appropriate District Office**

**State Lease - 4 Copies**

**Free Lease - 3 Copies**

☐ **AMENDED REPORT**

## WELL LOCATION AND ACREAGE DEDICATION PLAT

<sup>1</sup> API Number 30-039-20006	<sup>2</sup> Pool Code 82329	<sup>3</sup> Pool Name CHACRA
<sup>4</sup> Property Code 6414	<sup>5</sup> Property Name Jicarilla Apache	<sup>6</sup> Well Number 13
<sup>7</sup> OGRID No. 14021	<sup>8</sup> Operator Name Marathon Oil Company	<sup>9</sup> Elevation (KB) 6611'

<sup>10</sup> Surface Location




IL or lot no.	Section	Township	Range	Lot. Idn	Feet from the	North/South Line	Feet from the	East/West line	County
M	33	26N	5W		1190	South	1190	West	Rio Arriba

## 11 Bottom Hole Location If Different From Surface

JL or lot no.	Section	Township	Range	Lot. Idn	Feet from the	North/South Line	Feet from the	East/West line	County
---------------	---------	----------	-------	----------	---------------	------------------	---------------	----------------	--------

Dedicated Acres	<sup>13</sup> Joint or Infill	<sup>14</sup> Consolidation Code	<sup>15</sup> Order No.
160			

**NO ALLOWABLE WILL BE ASSIGNED TO THIS COMPLETION UNTIL ALL INTERESTS HAVE BEEN CONSOLIDATED  
OR A NON-STANDARD UNIT HAS BEEN APPROVED BY THE DIVISION**

				<b>17 OPERATOR CERTIFICATION</b> <i>I hereby certify that the information contained herein is true and complete to the best of my knowledge and belief.</i>
				 Signature <b>Tim L. Chase</b> Printed Name <b>Advanced Engineer Technician</b> Title <b>February 28, 2000</b> Date
			<b>← Dedicated Acreage</b>	<b>18 SURVEYOR CERTIFICATION</b> <i>I hereby certify that the well location shown on this plat was plotted from field notes of actual surveys made by me or under my supervision, and that the same is true and correct to the best of my belief.</i>
<b>13</b>				Date of Survey Signature and Seal of Professional Surveyer:  Certificate Number