

**NEW MEXICO OIL CONSERVATION COMMISSION
WELL LOCATION AND ACERAGE DEDICATION PLAT**

All distances must be from the outer boundaries of the Section


Operator SOUTHERN UNION PRODUCTION COMPANY				Lease JICARILLA "A"		Well No. 10	
Unit Letter 0	Section 23	Township 26 NORTH	Range 4 WEST	County RIO ARriba			
Actual Footage Location of Well: <div style="display: flex; justify-content: space-between;"> 1080 feet from the SOUTH line and 1750 feet from the EAST line </div>							
Ground Level Elev. 6933.0	Producing Formation Dakota		Pool Basin Dakota	Dedicated Acreage E/2 320		Acres SE/4 160	
Pictured Cliffs		Tapecito Pictured Cliffs					

1. Outline the acreage dedicated to the subject well by colored pencil or hatchure marks on the plat below.
2. If more than one lease is dedicated to the well, outline each and identify the ownership thereof (both as to working interest and royalty),
3. If more than one lease of different ownership is dedicated to the well, have the interests of all owners been consolidated by communization, unitization, force-pooling, etc?

() Yes () No If answer is "yes," type of consolidation

If answer is "no," list the owners and tract descriptions which have actually consolidated. (Use reverse side of this Form if necessary.)

No allowable will be assigned to the well until all interests have been consolidated (by communization, unitization, forced-pooling, or otherwise) or until a non standard unit, eliminating such interests, has been approved by the Commission.



CERTIFICATION

I hereby certify that the information contained herein is true and complete to the best of my knowledge and belief.

ORIGINAL SIGNED BY

B. R. VANDERSLICE

Name

B. R. Vanderslice

Position

Area Superintendent

Company

SOUTHERN UNION PRODUCTION CO.

Date


July 3, 1968

I hereby certify that the well location shown on this plat was plotted from field notes of actual surveys made by me or under my supervision, and that the same is true and correct to the best of my knowledge and belief.

8 May 1967

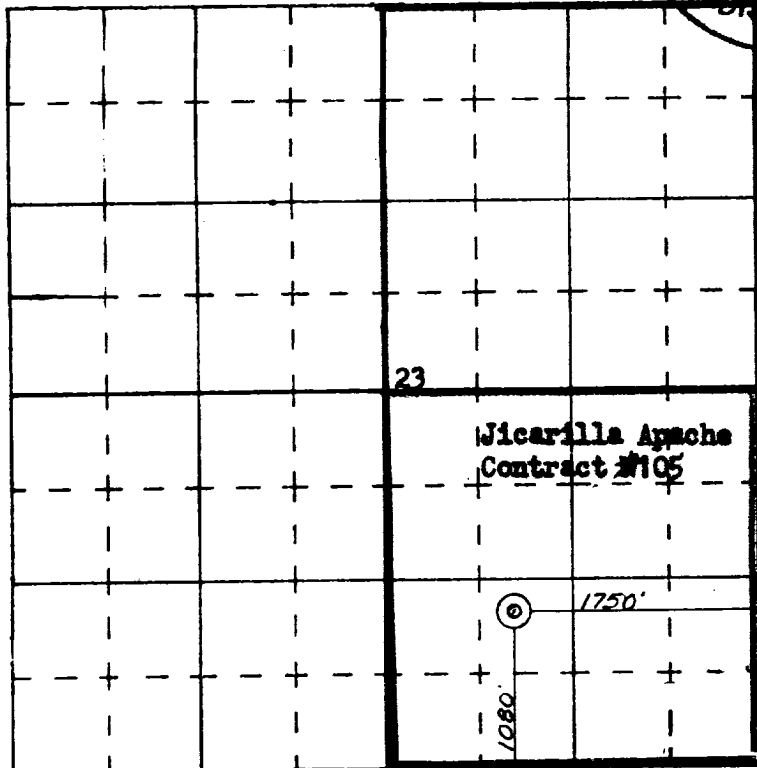
Date Surveyed,

Registered Professional Engineer
and/or Land Surveyor



Certificate No.

——— Dedicated Dakota Acreage
——— Dedicated Pictured Cliffs Acreage



N

SCALE—4 INCHES EQUALS 1 MILE

SAN JUAN ENGINEERING COMPANY, FARMINGTON, N. M.

