

BHP • BU • PI • DD • GWY • RFS • GOR • FL • TS

TEFTELLER, INC.

reservoir engineering data

MIDLAND, TEXAS / FARMINGTON, NEW MEXICO

Associated with *Dennis Owens Co.*

P. O. Box 5247

Midland, Texas 79701

February 23, 1970

oil file
El Paso Natural Gas Company
P. O. Box 990
Farmington, New Mexico

Attention: Mr. Carl E. Matthews

Subject: Temperature Survey
Canyon Largo No. 157
Rio Arriba County, New Mexico
Our File No. 2-3793-T

0-27-25-7W

Gentlemen:

Attached hereto are the results of a temperature survey which was made on the above captioned well February 20, 1970.

The data presented are in tabular and graphical form.


It has been our pleasure to have conducted this service for you. If we may be of further assistance, please call us at anytime.

Respectfully submitted,

TEFTELLER, INC.

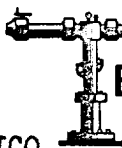
Neil Tefteller
Neil Tefteller

NTct



Serving the Permian Basin & Rocky Mountain Area

EL PASO NATURAL GAS CO.
CANYON LARGO NO. 157
RIO ARriba COUNTY, NEW MEXICO



EFTELLER, INC.

reservoir engineering data
MIDLAND, TEXAS

TEMPERATURE SURVEY

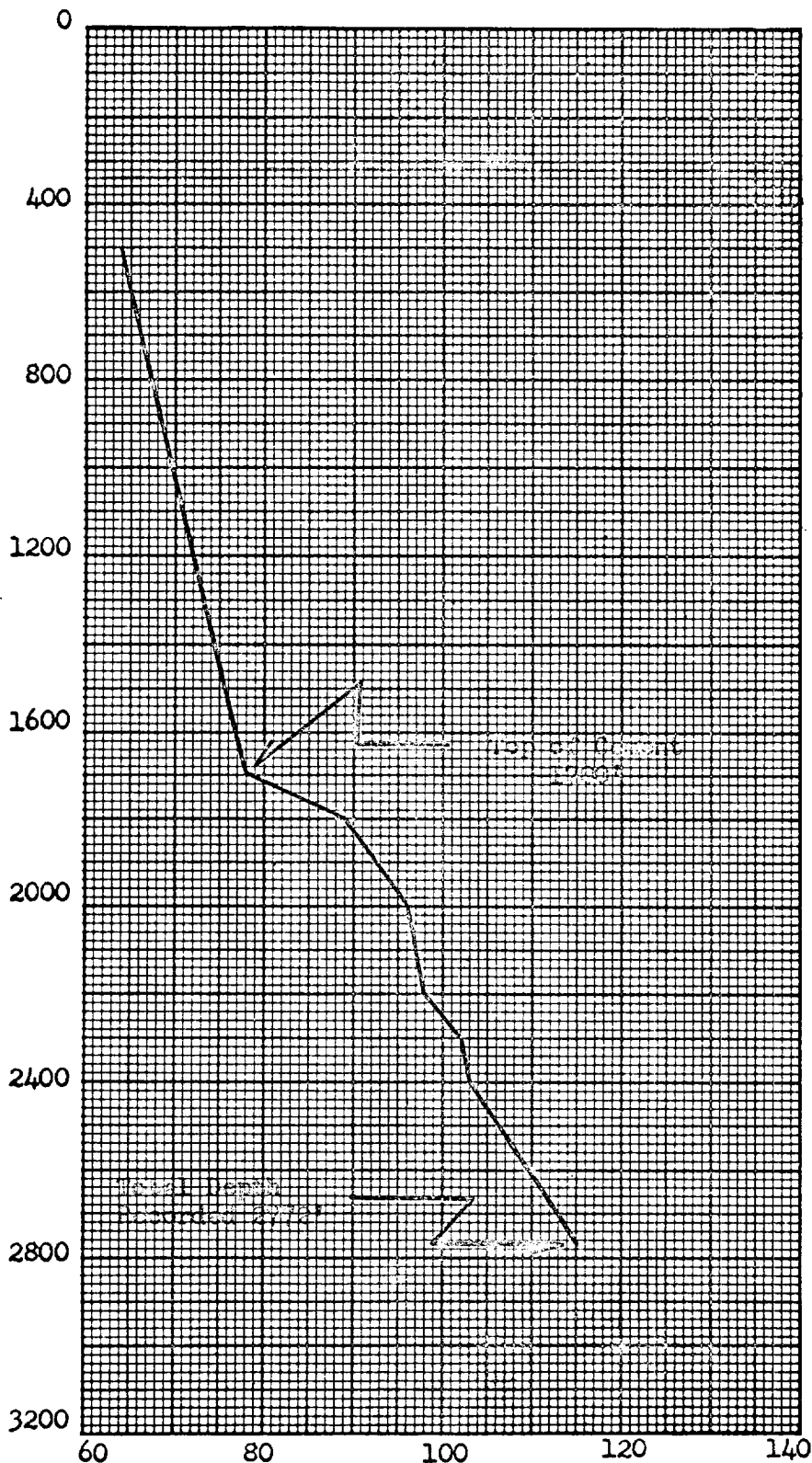
FEBRUARY 20, 1970

OUR FILE NO. 2-3793-T

Depth
Feet

Temp.
°F

500	64
600	65
700	66
800	67
900	69
1000	71
1100	72
1200	73
1300	74
1400	75
1500	76
1600	77
1700	78
1800	89
1900	93
2000	96
2100	97
2200	98
2300	102
2400	103
2500	106
2600	110
2700	113
2772	115



Top of Cement 1700

Total Depth 2772'

REMARKS