

State of New Mexico
Energy, Minerals and Natural Resources Department
Oil Conservation Division

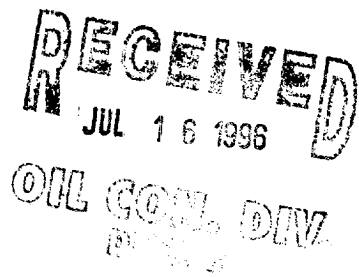
Sundry Notices and Reports on Wells

<p>1. Type of Well GAS</p> <hr/> <p>2. Name of Operator MERIDIAN OIL</p> <hr/> <p>3. Address & Phone No. of Operator PO Box 4289, Farmington, NM 87499 (505) 326-9700</p> <hr/> <p>4. Location of Well, Footage, Sec., T, R, M 800' FNL, 1080' FEL, Sec. 36, T-26-N, R-6-W, NMPM, Rio Arriba County</p>	<p>API # (assigned by OCD) 30-039-20767</p> <p>5. Lease Number</p> <p>6. State Oil&Gas Lease # E-291-49</p> <p>7. Lease Name/Unit Name Johnston A Com G</p> <p>8. Well No. 17</p> <p>9. Pool Name or Wildcat Blanco MV/Basin DK/ Ensenada Gallup</p> <p>10. Elevation:</p>
--	--

Type of Submission	Type of Action
<input checked="" type="checkbox"/> Notice of Intent	<input type="checkbox"/> Abandonment
<input type="checkbox"/> Subsequent Report	<input checked="" type="checkbox"/> Recompletion
<input type="checkbox"/> Final Abandonment	<input type="checkbox"/> Plugging Back
	<input type="checkbox"/> Casing Repair
	<input type="checkbox"/> Altering Casing
	<input checked="" type="checkbox"/> Other - Commingle
	<input type="checkbox"/> Change of Plans
	<input type="checkbox"/> New Construction
	<input type="checkbox"/> Non-Routine Fracturing
	<input type="checkbox"/> Water Shut off
	<input type="checkbox"/> Conversion to Injection

13. Describe Proposed or Completed Operations

It is intended to add the Gallup and Mesaverde formations to the subject well and commingle with the Dakota. Casing failures that are found will be repaired, and the well returned to production. A down hole commingle order will be applied for.



SIGNATURE [Signature] (JME3) Regulatory Administrator July 15, 1996

(This space for State Use)

Approved by ORIGINAL SIGNED BY ERNIE BUSCH Title DEPUTY OIL & GAS INSPECTOR, DIST. #3 Date JUL 18 1996

District I
PO Box 1988, Hobbs, NM 88241-1988
District II
PO Drawer DD, Artesia, NM 88211-0719
District III
600 N. Hume Rd., Aztec, NM 87410
District IV
PO Box 2088, Santa Fe, NM 87504-2088

State of New Mexico
Energy, Minerals & Natural Resources Department

OIL CONSERVATION DIVISION
PO Box 2088
Santa Fe, NM 87504-2088

Form C-10
Revised February 21, 199
Instructions on back
Submit to Appropriate District Office
State Lease - 4 Copies
Fee Lease - 3 Copies

☐ AMENDED REPORT

WELL LOCATION AND ACREAGE DEDICATION PLAT

API Number 30-039-20767	Well Code 72319/96321/71599	Well Name Basin Dakota Blanco Mesaverde/Ensenada Gallup/ MESA EXT
Property Code 7207	Property Name Johnston A Com. G	Well Number 17
GRID No. 14538	Operator Name MERIDIAN OIL INC.	Elevation 6576'

10 Surface Location

UL or lot no.	Section	Township	Range	Lot Ida	Feet from the	North/South line	Feet from the	East/West line	County
A	36	26 N	6 W		800	North	1080	East	R.A.

11 Bottom Hole Location If Different From Surface

UL or lot no.	Section	Township	Range	Lot Ida	Feet from the	North/South line	Feet from the	East/West line	County

12 Dedicated Acres
E/320
160 - E/320

13 Joint or Infill

14 Consolidation Code


15 Order No.

NO ALLOWABLE WILL BE ASSIGNED TO THIS COMPLETION UNTIL ALL INTERESTS HAVE BEEN CONSOLIDATED
OR A NON-STANDARD UNIT HAS BEEN APPROVED BY THE DIVISION

16 Not resurveyed, prepared
from a plat dated 5-18-75
by David O. Vilven.


17 OPERATOR CERTIFICATION

I hereby certify that the information contained herein is
true and complete to the best of my knowledge and belief


Signature
Peggy Bradfield
Printed Name
Regulatory Administrator
Title
7-15-96
Date

18 SURVEYOR CERTIFICATION

I hereby certify that the well location shown on this plat
was plotted from field notes of actual surveys made by me
or under my supervision, and that the same is true and
correct to the best of my belief.

7-11-96
Date of Survey
Signature and Title of Surveyor

Certificate Number

RECEIVED
JUL 16 1996

OIL CON. DIV.
DIST. 3