


✓

NEW MEXICO OIL CONSERVATION COMMISSION
DEVIATION TABULATION REPORT

SUPRON ENERGY CORPORATION	JICARILLA "G"	10A	12	26N	5W
Operator	Lease	Well No.	Sec.	Twp.	Rge.

<u>DEPTH</u>	<u>DEVIATION</u>
294 Ft.	1/4°
1332 Ft.	3/4°
1843 Ft.	1-1/4°
2350 Ft.	1°
2857 Ft.	1-1/4°
3230 Ft.	1-1/2°
3694 Ft.	2-1/4°
4140 Ft.	2-1/4°

<u>DEPTH</u>	<u>DEVIATION</u>
4646 Ft.	2-3/4°
5506 Ft.	2-1/2°
6085 Ft.	3°
6578 Ft.	3-1/4°
7014 Ft.	3-1/2°
8007 Ft.	3-1/4°
8300 Ft.	3-1/4°




Area Superintendent


STATE OF NEW MEXICO)
) ss
COUNTY OF SAN JUAN)

On this 1st day of November, 1978, before as personally appeared Rudy D. Motto, to me known to be the person described in and who executed the foregoing instrument and acknowledged that he executed the same as his free act and deed.

IN WITNESS WHEREOF, I have set my hand and seal of office on this 1st day of November, 1978.



Notary Public in and for
San Juan County, New Mexico



My Commission Expires:

August 25, 1980