

✓

OIL CONSERVATION COMMISSION
PRICE DISTRICT

OIL CONSERVATION COMMISSION
PRICE DISTRICT
LAWRENCE, KANSAS

DATE 5/4/75

RE: Proposed NO YES
Proposed DNO _____
Proposed NSL _____
Proposed SWD _____
Proposed WTK _____
Proposed TYK _____

Gentlemen:

I have examined the application dated 5/5/75
for the Lawren Energy Corporation Clearville 3 #11, 0-15-20N-4W
Operator Lease and Well No. Unit, 3-2-X

and my recommendations are as follows:

APPROVE

Yours very truly,

Robert J. Smith

NEW MEXICO OIL CONSERVATION COMMISSION
SANTA FE, NEW MEXICO
APPLICATION FOR MULTIPLE COMPLETION

Form C-107
5-1-61

Operator SUPRON ENERGY CORPORATION		County Rio Arriba		Date 5-5-79
Address P.O. Box 808, Farmington, NM		Lease Jicarilla "B"		Well No. 11
Location of Well	Unit D	Section 25	Township 26 N	Range 4 W

1. Has the New Mexico Oil Conservation Commission heretofore authorized the multiple completion of a well in these same pools or in the same zones within one mile of the subject well? YES _____ NO _____
2. If answer is yes, identify one such instance: Order No. _____ ; Operator Lease, and Well No.: _____

3. The following facts are submitted:	Upper Zone	Intermediate Zone	Lower Zone
a. Name of Pool and Formation	Blanco Mesaverde		Basin Dakota
b. Top and Bottom of Pay Section (Perforations)	5827 - 6032		7996 - 8115
c. Type of production (Oil or Gas)	Gas		Gas
d. Method of Production (Flowing or Artificial Lift)	Flowing		Flowing

4. The following are attached. (Please check YES or NO)

Yes	No	
<input checked="" type="checkbox"/>	<input type="checkbox"/>	a. Diagrammatic Sketch of the Multiple Completion, showing all casing strings, including diameters and setting depths, centralizers and/or turbolizers and location thereof, quantities used and top of cement, perforated intervals, tubing strings, including diameters and setting depth, location and type of packers and side door chokes, and such other information as may be pertinent.
<input checked="" type="checkbox"/>	<input type="checkbox"/>	b. Plat showing the location of all wells on applicant's lease, all offset wells on offset leases, and the names and addresses of operators of all leases offsetting applicant's lease.
<input checked="" type="checkbox"/>	<input type="checkbox"/>	c. Waivers consenting to such multiple completion from each offset operator, or in lieu thereof, evidence that said offset operators have been furnished copies of the application.*
<input checked="" type="checkbox"/>	<input type="checkbox"/>	d. Electrical log of the well or other acceptable log with tops and bottoms of producing zones and intervals of perforation indicated thereon. (If such log is not available at the time application is filed it shall be submitted as provided by Rule 112-A.)


5. List all offset operators to the lease on which this well is located together with their correct mailing address.

Consolidated Oil and Gas, Inc. - P.O. Box 2038, Farmington, New Mexico 87401

J.P. McHugh - Suite 1225, 600 S. Cherry St., Denver, Colorado 80222

Mobil Oil Corporation - P.O. Box 778, Farmington, New Mexico 87401

6. Were all operators listed in Item 5 above notified and furnished a copy of this application? YES ☒ NO _____ If answered "yes" give date of such notification June 1, 1979



CERTIFICATE: I, the undersigned, state that I am the Production Superintendent of the SUPRON ENERGY CORPORATION (company), and that I am authorized by said company to make this report; and that this report was prepared under my supervision and direction and that the facts stated therein are true, correct and complete to the best of my knowledge.

Kenneth E. Roddy
Kenneth E. Roddy Signature

*Should waivers from all offset operators not accompany an application for administrative approval, the New Mexico Oil Conservation Commission will hold the application for a period of twenty (20) days from date of receipt by the Commission's Santa Fe office. If, after said twenty-day period, no protest nor request for hearing is received by the Santa Fe office, the application will then be processed.

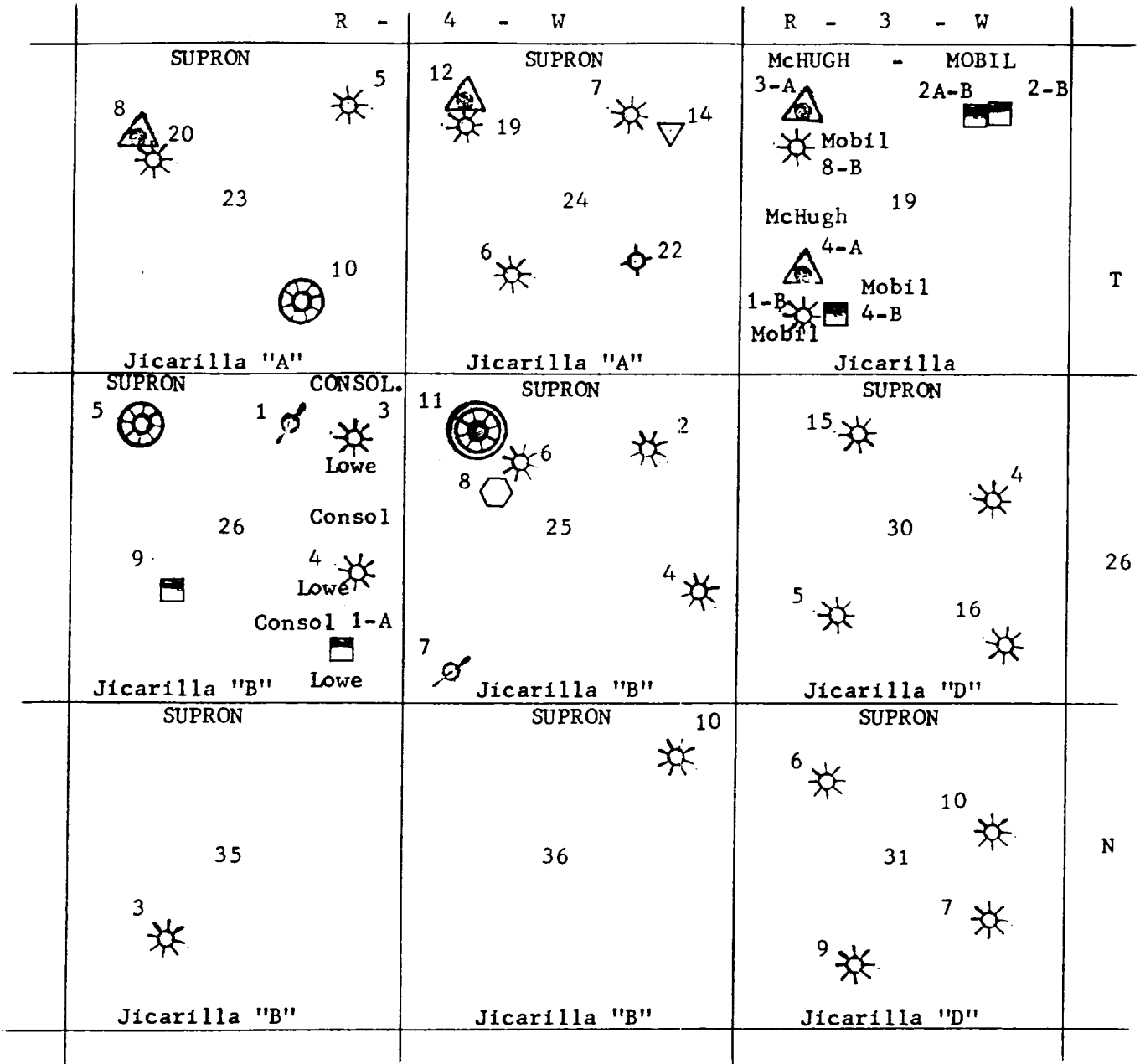
NOTE: If the proposed multiple completion will result in an unorthodox well location and/or a non-standard proration unit in one or more of the producing zones, then separate application for approval of the same should be filed simultaneously with this application.

OFFSET OPERATOR'S PLAT

SUPRON ENERGY CORPORATION

WELL: JICARILLA "B" NO. 11

LOCATION: 810 Feet from the North line and 1005 feet from the West line of Section 25, Township 26 North, Range 4 West, N.M.P.M., Rio Arriba County, New Mexico.



Proposed Blanco Mesaverde & Basin Dakota Dual



Mesaverde



Pictured Cliffs - Mesaverde



Pictured Cliffs - Dakota



Pictured Cliffs



Dakota - Gallup



Mesaverde - Gallup



Plugged

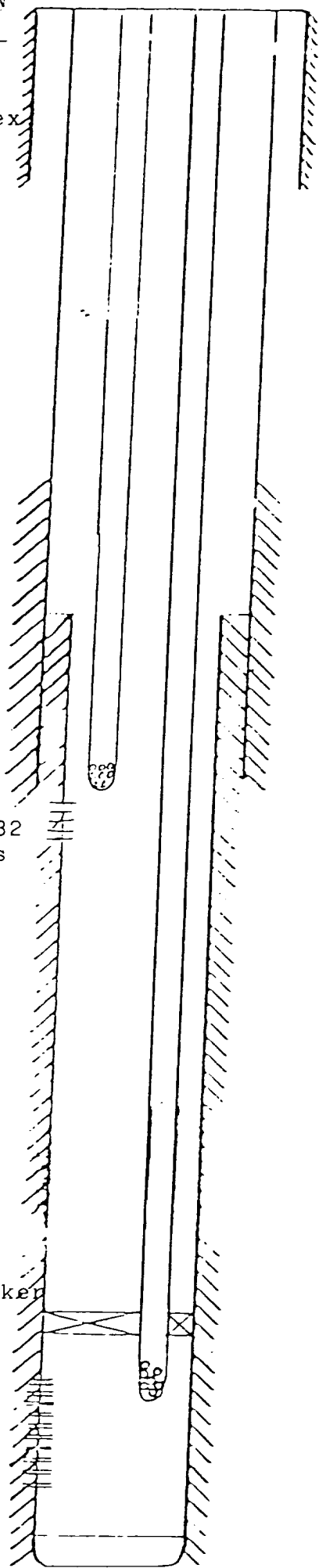


T & A

SUPRON ENERGY CORPORATION
Jicarilla "B" No. 11

810'/N; 1005'/W
Sec. 25, T-26N, R-4W
Rio Arriba County, New Mex

10-3/4", 32.75 lb. csg.
Set at 243 ft. R.K.B.
cemented w/185 sx class "B"



7-5/8", 26.40 lb. K-55 csg.
Set at 4000 ft. R.K.B.
Cemented w/150 sx 65-35-6
100 sx class "B"

Mesaverde tbg. string:
2-1/16", IJ, 3.25 lb. Set
at 5963 ft. R.K.B.
Seating nipple at 5892 ft.

Dakota tbg. string:
2-1/16", IJ, 3.25 lb. Set
at 7970 ft. R.K.B.

5-1/2", 15.50 lb., K-55 csg. as
a liner
Top of liner at 3790 R.K.B.
Bottom of liner at 8162 R.K.B.
Float collar at 8119 R.K.B.

Mesaverde perfs: 5827-6032
22 holes

5-1/2" Baker model "D" Packer
Set at 7970 ft. R.K.B.

Dakota perfs: 7996-8115
16 holes

OIL CONSERVATION DIVISION
SANTA FE, NEW MEXICO
PACKER-SETTING AFFIDAVIT
(Dual Completion)

STATE OF New Mexico)
)
COUNTY OF San Juan)

Gene Longacre, being first dully sworn according to law,
upon his oath deposes and says:

That he is of lawful age and has full knowledge of the facts herein below set out.

That he is employed by Baker Oil Tools in the capacity
of Oil Field Service Engineer and as such as its authorized agent.

That on May 3, 1979, he personally supervised the setting
of a Model "D" 5-1/2" in Supron Energy Corporation
(Make and Type of Packer) (Operator)

Jicarilla "B" Well No. 11, located in Unit Letter
D, Section 25, Township 26 North, Range 4 West, N.M.P.M.,
County, New Mexico.

That said packer was set at a subsurface depth of 7970 feet, said
depth measurement having been furnished by BlueJet.

That the purpose of setting this packer was to effect a seal in the annular space
between the two strings of pipe where the packer was set so as to prevent the commingling,
within the well-bore, of fluids produced from a stratum below the packer with fluids
produced from a stratum above the packer. That this packer was properly set and that it
did, when set, effectively and absolutely seal off the annular space between the two
strings of pipe where it was set in such manner as to prevent any movement of fluids
across the packer.

Baker Oil Tools

Company

Gene Longacre

Its Agent

Subscribed and sworn to before me this the 7th day of May, AD, 1979.

Betty Jo Stewart
Notary Public

My Commission Expires: August 25, 1980