

NEW MEXICO OIL CONSERVATION COMMISSION
WELL LOCATION AND ACREAGE DEDICATION PLAT

Olaf

Form C-102
Supersedes C-128
Effective 1-1-65

All distances must be from the outer boundaries of the Section.


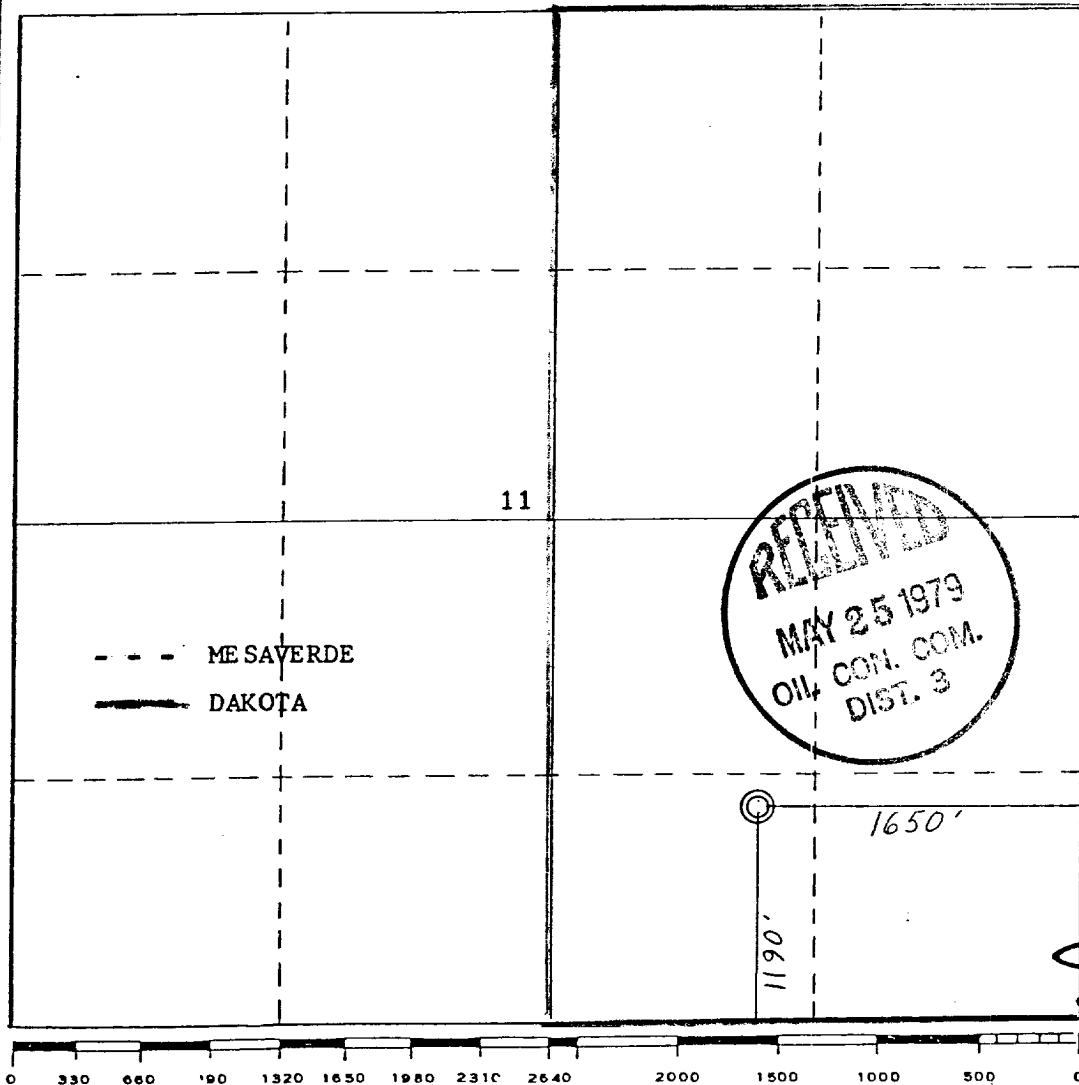
Operator SUPRON ENERGY CORPORATION			Lease JICARILLA "G"		Well No. 7-A
Unit Letter 0	Section 11	Township 26 NORTH	Range 5 WEST	County RIO ARriba	
Actual Footage Location of Well: 1190 feet from the SOUTH line and 1650 feet from the EAST line					
Ground Level Elev. 7206	Producing Formation ME SAVERDE DAKOTA		Pool BLANCO BASIN	Dedicated Acreage: E 1/2 320 Acres	

1. Outline the acreage dedicated to the subject well by colored pencil or hachure marks on the plat below.
2. If more than one lease is dedicated to the well, outline each and identify the ownership thereof (both as to working interest and royalty).
3. If more than one lease of different ownership is dedicated to the well, have the interests of all owners been consolidated by communitization, unitization, force-pooling, etc?

☐ Yes ☐ No If answer is "yes," type of consolidation _____

If answer is "no," list the owners and tract descriptions which have actually been consolidated. (Use reverse side of this form if necessary.) _____

No allowable will be assigned to the well until all interests have been consolidated (by communitization, unitization, forced-pooling, or otherwise) or until a non-standard unit, eliminating such interests, has been approved by the Commission.



CERTIFICATION

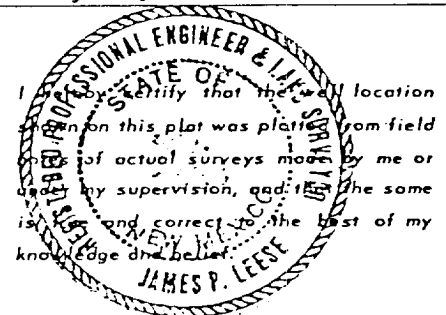
I hereby certify that the information contained herein is true and complete to the best of my knowledge and belief.

Kenneth E. Roddy
Name
Kenneth E. Roddy

Position
Production Superintendent

Company
SUPRON ENERGY CORPORATION

Date
May 21, 1979



Date Surveyed
6 April 1979

Registered Professional Engineer and/or Land Surveyor
James B. Lease

Certificate No.
1463