

OIL CONSERVATION COMMISSION
Aztec DISTRICT

OIL CONSERVATION COMMISSION
BOX 2088
SANTA FE, NEW MEXICO

DATE 10/10/79

RE: Proposed MC XXX
Proposed DHC
Proposed NSL
Proposed SWD
Proposed WFX
Proposed PMX

Carl Ulvog


Gentlemen:

I have examined the application dated 10/3/79
for the Southland Royalty Company Jicarilla 101 #8 N-12-26N-4W
Operator Lease and Well No. Unit, S-T-R

and my recommendations are as follows:

Approve

Yours very truly,


A. R. Kendrick

NEW MEXICO OIL CONSERVATION COMMISSION
SANTA FE, NEW MEXICO
APPLICATION FOR MULTIPLE COMPLETION

Form C-107
5-1-61

Operator Southland Royalty Company		County Rio Arriba	Date October 3, 1979
Address P. O. Drawer 570, Farmington, NM		Lease Jicarilla 101	Well No. 8
Location of Well N	Unit 12	Township 26N	Range 4W

1. Has the New Mexico Oil Conservation Commission heretofore authorized the multiple completion of a well in these same pools or in the same zones within one mile of the subject well? YES ☒ NO ☐
2. If answer is yes, identify one such instance: Order No. MC-2086; Operator Lease, and Well No.: Supron-Jicarilla A#15

3. The following facts are submitted:	Upper Zone	Intermediate Zone	Lower Zone
a. Name of Pool and Formation	<u>Blanco Pictured Cliffs</u>		<u>Blanco Mesa Verde</u>
b. Top and Bottom of Pay Section (Perforations)	<u>3796'-3841'</u>		<u>5572'-6070'</u>
c. Type of production (Oil or Gas)	<u>Gas</u>		<u>Gas</u>
d. Method of Production (Flowing or Artificial Lift)	<u>Flowing</u>		<u>Flowing</u>

4. The following are attached. (Please check YES or NO)

Yes	No	
<input checked="" type="checkbox"/>	<input type="checkbox"/>	a. Diagrammatic Sketch of the Multiple Completion, showing all casing strings, including diameters and setting depths, centralizers and/or turbolizers and location thereof, quantities used and top of cement, perforated intervals, tubing strings, including diameters and setting depth, location and type of packers and side door chokes, and such other information as may be pertinent.
<input checked="" type="checkbox"/>	<input type="checkbox"/>	b. Plat showing the location of all wells on applicant's lease, all offset wells on offset leases, and the names and addresses of operators of all leases offsetting applicant's lease.
<input checked="" type="checkbox"/>	<input type="checkbox"/>	c. Waivers consenting to such multiple completion from each offset operator, or in lieu thereof, evidence that said offset operators have been furnished copies of the application.*
<input checked="" type="checkbox"/>	<input type="checkbox"/>	d. Electrical log of the well or other acceptable log with tops and bottoms of producing zones and intervals of perforation indicated thereon. (If such log is not available at the time application is filed it shall be submitted as provided by Rule 112-A.)

5. List all offset operators to the lease on which this well is located together with their correct mailing address.
- Supron Energy, Bldg V, Fifth Floor, 10300 North Central Expressway, Dallas, Texas 75231
- Consolidated Oil & Gas, 1860 Lincoln Street, Suite 1300, Lincoln Tower Bldg., Denver, CO 80202

6. Were all operators listed in Item 5 above notified and furnished a copy of this application? ☒ Yes ☐ No. If answer is yes, give date of such notification October 4, 1979.

CERTIFICATE: I, the undersigned, state that I am the Dist. Production Manager of the Southland Royalty Company (company), and that I am authorized by said company to make this report; and that this report was prepared under my supervision and direction and that the facts stated therein are true, correct and complete to the best of my knowledge.

Signature

*Should waivers from all offset operators not accompany an application for administrative approval, the New Mexico Oil Conservation Commission will hold the application for a period of twenty (20) days from date of receipt by the Commission's Santa Fe office. If, after said twenty-day period, no protest nor request for hearing is received by the Santa Fe office, the application will then be processed.

NOTE: If the proposed multiple completion will result in an unorthodox well location and/or a non-standard proration unit in one or more of the same should be filed simultaneously with this application.

SOUTHLAND ROYALTY COMPANY

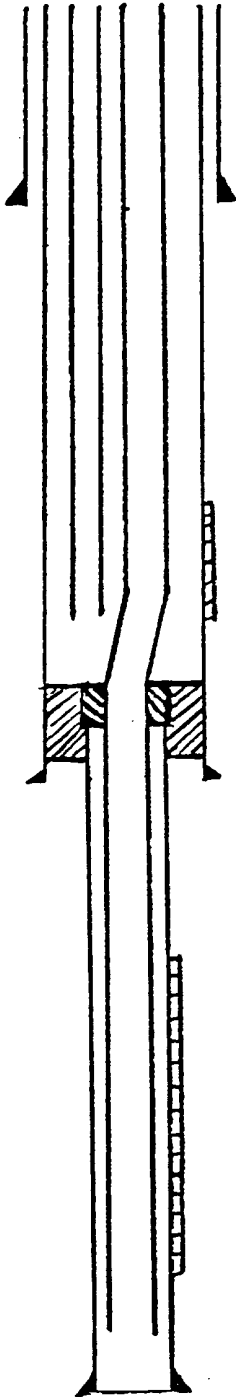
DUAL COMPLETION DIAGRAM

JICARILLA 101 #8

1070' FSL & 1840' FWL

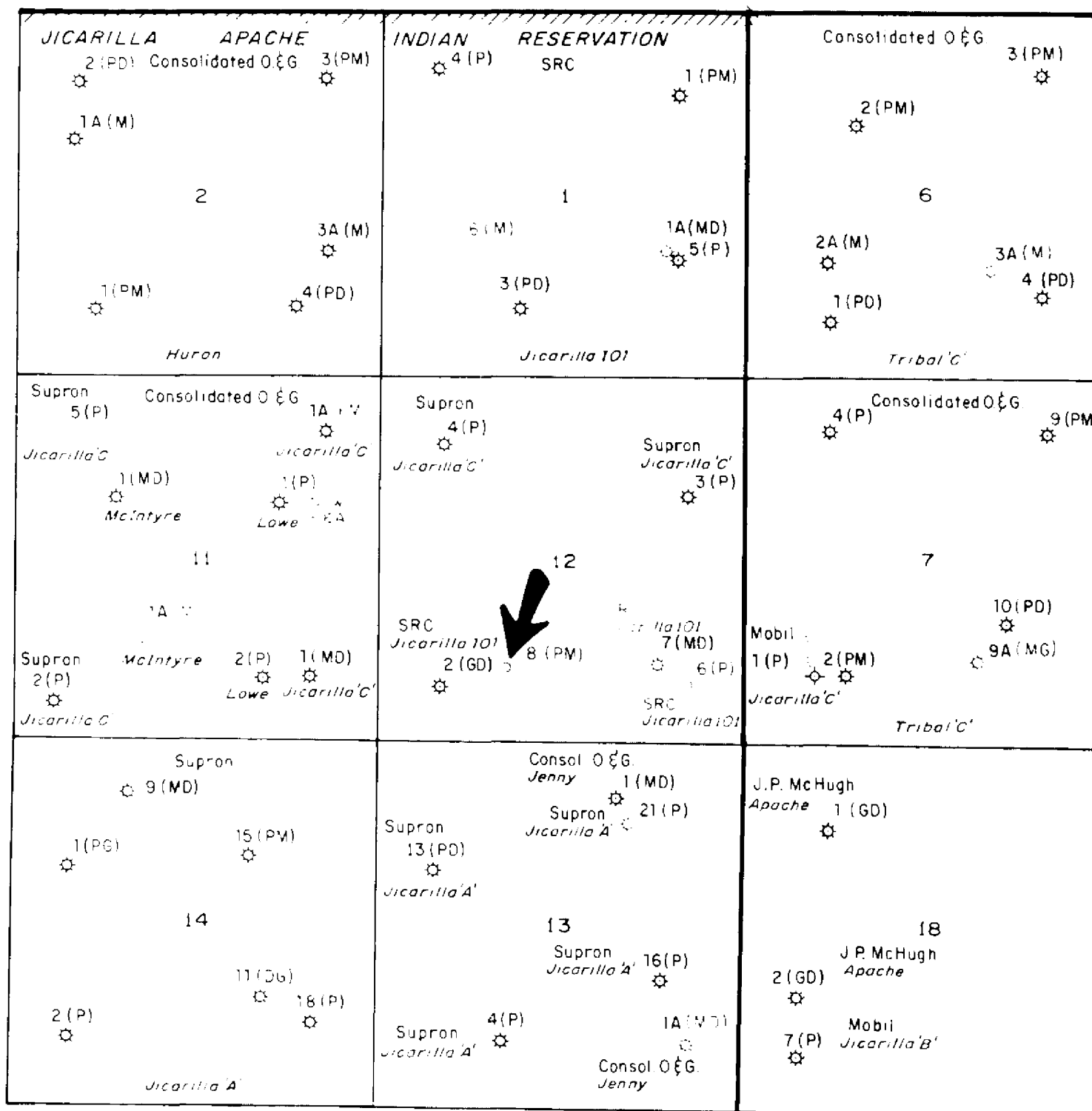

Section 12, T26N, R4W

Rio Arriba County, New Mexico




R-4-W

R-3-W



T
26
N

 <p>Southland Royalty Company P.O. Drawer 570 Farmington, New Mexico 87401</p>	
<p>DATE C. Parsons San Juan Basin NEW MEXICO</p> <p>HORIZON 1' - 2000' SCALE</p> <p>PREPARED DATE</p> <p>FILE NUMBER</p>	<p>RIO ARRIBA CO., NEW MEXICO</p> <p>OFFSET OPERATORS' PERMISSION FOR DUAL COMPLETION OF PICTURED CLIFFS & MESAVERDE FORMATION</p> <p>SRC Jicarilla 101 # 0 1070' FSI - 1840' FWL N - Sec. 12 - 26N - 4W N.M.P.M.</p>