

OIL CONSERVATION COMMISSION
Alto DISTRICT

Nick Stunt
OIL CONSERVATION COMMISSION
BOX 2088
SANTA FE, NEW MEXICO

DATE January 31, 1950

RE: Proposed MC X
Proposed DHC _____
Proposed NSL _____
Proposed SWD _____
Proposed WFX _____
Proposed PMX _____

Gentlemen:

I have examined the application dated January 29, 1950
for the 25-lin Oil Company, Corral #23, 13-9-26 N-7W
Operator Lease and Well No. Unit, S-T-R

and my recommendations are as follows:

Approve

Yours very truly,

Frank S. Clancy

2-OCC, SANTA FE, N.M.
✓ 2-OCC, AZTEC, N.M.
2-B
1-F
*1-OFFSET OPERATORS

NEW MEXICO OIL CONSERVATION COMMISSION
SANTA FE, NEW MEXICO
APPLICATION FOR MULTIPLE COMPLETION

Form C-107
5-1-61

Operator BOLIN OIL COMPANY		County RIO ARriba	Date
Address P. O. BOX 400, AZTEC, NEW MEXICO 87410		Lease CANDADO	Well No. 23
Location of Well B	Unit 9	Township 26N	Range 7W

1. Has the New Mexico Oil Conservation Commission heretofore authorized the multiple completion of a well in these same pools or in the same zones within one mile of the subject well? YES ☒ NO ☐

2. If answer is yes, identify one such instance: Order No. **MC -2513**; Operator Lease, and Well No.: **BOLIN OIL COMPANY**
CANDADO #21-A UNIT P SEC. 4 T26N R7W

3. The following facts are submitted:	Upper Zone	Intermediate Zone	Lower Zone
a. Name of Pool and Formation	OTERO CHACRA		BLANCO MESAVERDE
b. Top and Bottom of Pay Section (Perforations)	3092' - 3187'		4478' - 4553'
c. Type of production (Oil or Gas)	GAS		GAS
d. Method of Production (Flowing or Artificial Lift)	FLOW		FLOW

4. The following are attached. (Please check YES or NO)

- | Yes | No | |
|-------------------------------------|--------------------------|---|
| <input checked="" type="checkbox"/> | <input type="checkbox"/> | a. Diagrammatic Sketch of the Multiple Completion, showing all casing strings, including diameters and setting depths, centralizers and/or turbolizers and location thereof, quantities used and top of cement, perforated intervals, tubing strings, including diameters and setting depth, location and type of packers and side door chokes, and such other information as may be pertinent. |
| <input checked="" type="checkbox"/> | <input type="checkbox"/> | b. Plat showing the location of all wells on applicant's lease, all offset wells on offset leases, and the names and addresses of operators of all leases offsetting applicant's lease. |
| <input checked="" type="checkbox"/> | <input type="checkbox"/> | c. Waivers consenting to such multiple completion from each offset operator, or in lieu thereof, evidence that said offset operators have been furnished copies of the application.* |
| <input checked="" type="checkbox"/> | <input type="checkbox"/> | d. Electrical log of the well or other acceptable log with tops and bottoms of producing zones and intervals of perforation indicated thereon. (If such log is not available at the time application is filed it shall be submitted as provided by Rule 112-A.) |

5. List all offset operators to the lease on which this well is located together with their correct mailing address.

* **CONSOLIDATED OIL AND GAS, INC., SUITE 1300 - LINCOLN TOWER BLDG., 1860 LINCOLN STREET, DENVER, COLORADO 80295**

* **MR. JOHN M. HAMILTON, 1220 HAMILTON BLDG., WICHITA FALLS, TEXAS 76301**


* **DEPCO, INC., 1025 PETROLEUM CLUB BUILDING, DENVER, COLORADO 80202**

* **MR. W. W. HAMILTON, 32453 UPPER BEAR CREEK ROAD, EVERGREEN, COLORADO 80439**

6. Were all operators listed in Item 5 above notified and furnished a copy of this application? YES ☒ NO ☐ If answer is yes, give date of such notification **CERTIFIED MAIL 1/28/80**

CERTIFICATE: I, the undersigned, state that I am the **AGENT** of the **BOLIN OIL COMPANY** (company), and that I am authorized by said company to make this report; and that this report was prepared under my supervision and direction and that the facts stated therein are true, correct and complete to the best of my knowledge.

M. P. Crum
Signature



*Should waivers from all offset operators not accompany an application for administrative approval, the New Mexico Oil Conservation Commission will hold the application for a period of twenty (20) days from date of receipt by the Commission's Santa Fe office. If, after said twenty-day period, no protest nor request for hearing is received by the Santa Fe office, the application will then be processed.

2-OCC, SANTA FE, N.M.

✓ 2-OCC, AZTEC, N.M.

2-B

1-F

BOLIN OIL COMPANY

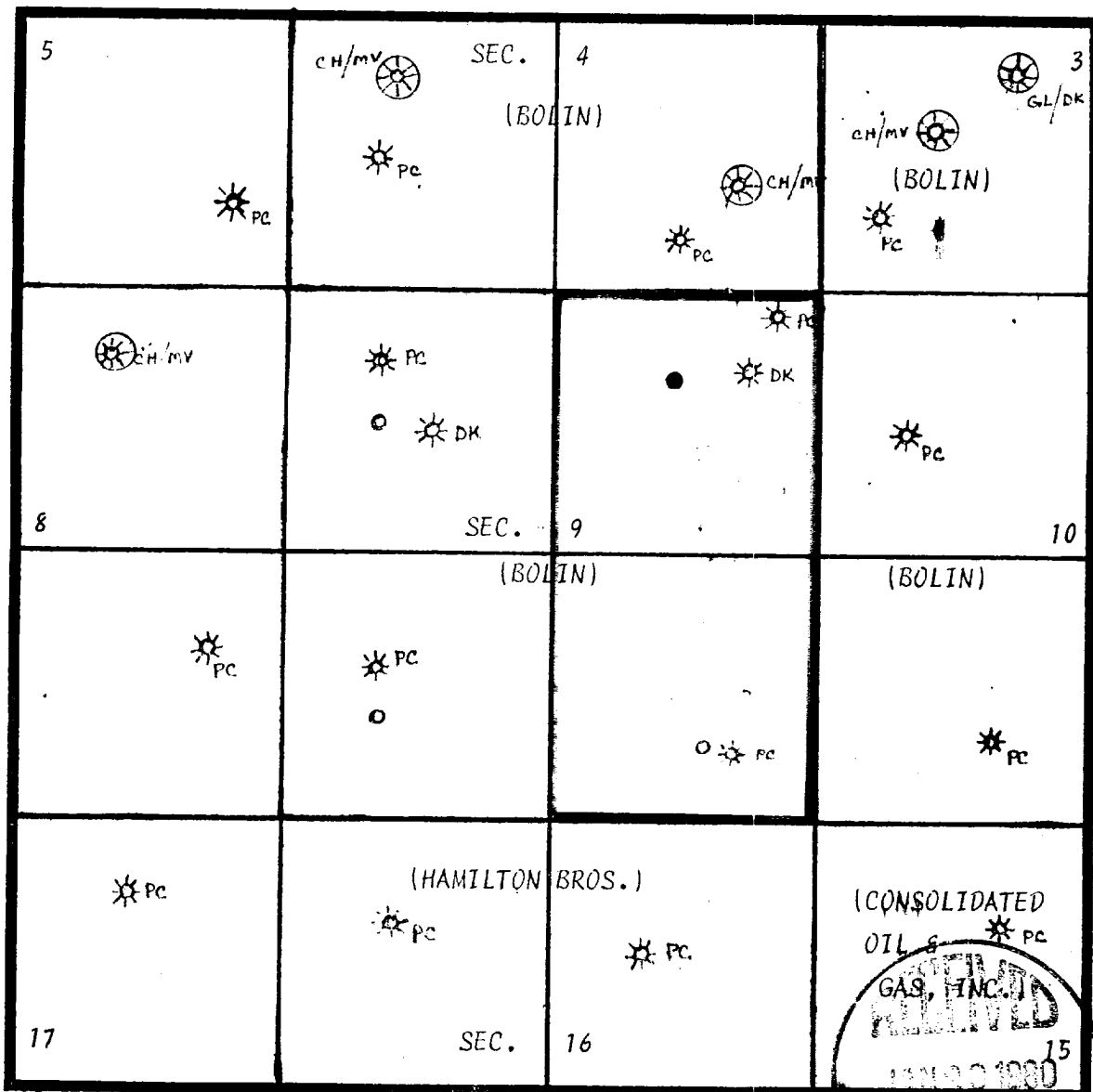
EXHIBIT 4.b.

NM C-107

CANDADO #23 ✓

Township No. 26N

of Range No. 7W



THE PURPOSE OF THIS PLAT IS SOLELY, TO IDENTIFY EXISTENT OFFSET OPERATORS TO THE BEST OF OUR KNOWLEDGE, AS PER C-107; AND IN NO WAY IMPLIES NOR REPRESENTS TOTAL ACERAGES, INTERESTS/RIGHTS THAT MAY BE HELD BY SAID OFFSET OPERATORS.

2-OCC, SANTA FE, N.M.

2-OCC, AZTEC, N.M.

2-B

1-F

CANDADO #23

BOLIN OIL COMPANY

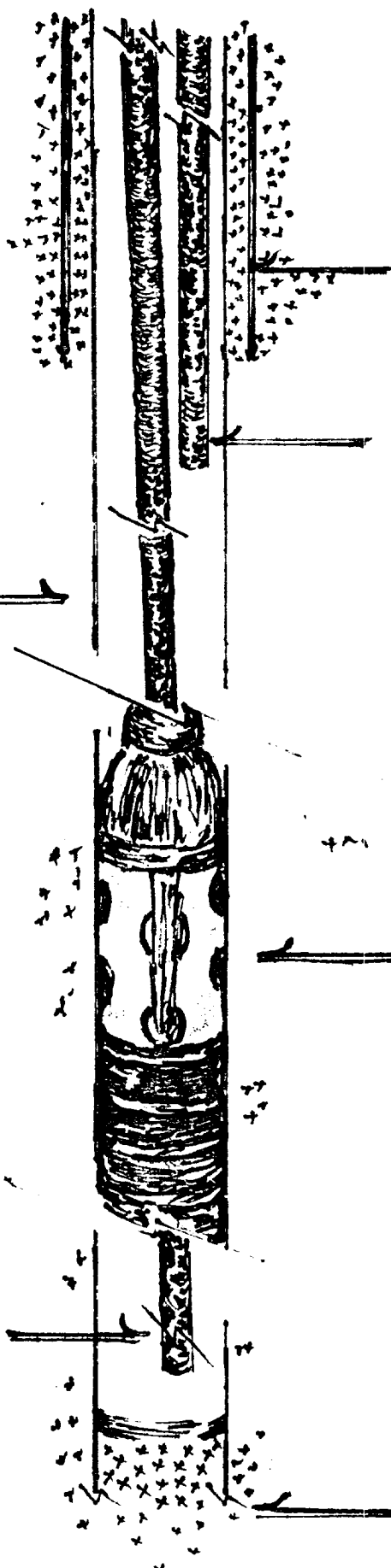
EXHIBIT 4.a.

NM C-107

CHACRA/MESAVERDE DUAL

UNIT B SEC. 9 T26N R7W

RIO ARriba COUNTY, N.M.



2-OCC, SANTA FE, N.M.
✓ 2-OCC, AZTEC, N.M.
2-B
1-F

BOLIN OIL COMPANY
EXHIBIT 4.c. NM C-107
CANDADO #23

EVIDENCE OF NOTIFICATION OF APPLICATION FOR MULTIPLE COMPLETION TO OFFSET OPERATORS:

William Clayton
33453 Upper Box Rd
Albuquerque 870439
15
80


45



140

William Clayton
12008 U.S. Highway
Albuquerque 870439
15
80

45



140

Duplo Inc
1025 1st Club Bldg
Albuquerque 87002
15
80

45



140



140

Clayton, William Clayton
South Blvd & 1st St NE
Albuquerque 87002-95
15
80

45

OIL CONSERVATION COMMISSION
Alameda DISTRICT

Nick Starnato
OIL CONSERVATION COMMISSION
BOX 2088
SANTA FE, NEW MEXICO

DATE January 31, 1980

RE: Proposed MC X
Proposed DHC _____
Proposed NSL _____
Proposed SWD _____
Proposed WFX _____
Proposed PMX _____

Gentlemen:

I have examined the application dated January 29, 1980
for the 73 Lin Oil Company, Corral #23, 13-9-26 N-7W
Operator Lease and Well No. Unit, S-T-R

and my recommendations are as follows:

Approve

Yours very truly,

Frank S. Cherry

2-OCC, SANTA FE, N.M.
2-OCC, AZTEC, N.M.
2-B
1-F
*1-OFFSET OPERATORS

NEW MEXICO OIL CONSERVATION COMMISSION
SANTA FE, NEW MEXICO
APPLICATION FOR MULTIPLE COMPLETION

Operator	BOLIN OIL COMPANY		County	RIO ARRIBA	Date	
Address	P. O. BOX 400, AZTEC, NEW MEXICO 87410		Lease No.	CANDADO	Well No.	23
Section	Unit	Section	Range			
Well	B	9	26N			7W

Has the New Mexico Oil Conservation Commission heretofore authorized the multiple completion of a well in these same pools or in the same zones within one mile of the subject well? YES ☒ NO ☐
If answer is yes, identify one such instance: Order No. MC -2513 ; Operator Lease, and Well No.: BOLIN OIL COMPANY
CANDADO #21-A UNIT P SEC. 4 T26N R7W

The following facts are submitted:	Upper Zone	Intermediate Zone	Lower Zone
a. Name of Pool and Formation	OTERO CHACRA		BLANCO MESAVERDE
b. Top and Bottom of Pay Section (Perforations)	3092' - 3187'		4478' - 4553'
c. Type of production (Oil or Gas)	GAS		GAS
d. Method of Production (Flowing or Artificial Lift)	FLOW		FLOW

The following are attached. (Please check YES or NO)

- | Yes | No | |
|-------------------------------------|--------------------------|---|
| <input checked="" type="checkbox"/> | <input type="checkbox"/> | a. Diagrammatic Sketch of the Multiple Completion, showing all casing strings, including diameters and setting depths, centralizers and/or turbolizers and location thereof, quantities used and top of cement, perforated intervals, tubing strings, including diameters and setting depth, location and type of packers and side door chokes, and such other information as may be pertinent. |
| <input checked="" type="checkbox"/> | <input type="checkbox"/> | b. Plat showing the location of all wells on applicant's lease, all offset wells on offset leases, and the names and addresses of operators of all leases offsetting applicant's lease. |
| <input checked="" type="checkbox"/> | <input type="checkbox"/> | c. Waivers consenting to such multiple completion from each offset operator, or in lieu thereof, evidence that said offset operators have been furnished copies of the application.* |
| <input checked="" type="checkbox"/> | <input type="checkbox"/> | d. Electrical log of the well or other acceptable log with tops and bottoms of producing zones and intervals of perforation indicated thereon. (If such log is not available at the time application is filed it shall be submitted as provided by Rule 112-A.) |

5. List all offset operators to the lease on which this well is located together with their correct mailing address.
* CONSOLIDATED OIL AND GAS, INC., SUITE 1300 - LINCOLN TOWER BLDG., 1860 LINCOLN STREET, DENVER, COLORADO 80295

* MR. JOHN M. HAMILTON, 1220 HAMILTON BLDG., WICHITA FALLS, TEXAS 76301

* DEPCO, INC., 1025 PETROLEUM CLUB BUILDING, DENVER, COLORADO 80202

* MR. W. W. HAMILTON, 32453 UPPER BEAR CREEK ROAD, EVERGREEN, COLORADO 80439

6. Were all operators listed in Item 5 above notified and furnished a copy of this application? YES ☒ NO ☐ If answer is yes, give date of such notification CERTIFIED MAIL 1/28/80

CERTIFICATE: I, the undersigned, state that I am the AGENT (company), and that I am authorized by said company to make this report and that this report was prepared under my supervision and direction and that the facts stated therein are true, correct and complete to the best of my knowledge.

[Signature]
Signature

*Should waivers from all offset operators not accompany an application for administrative approval, the New Mexico Oil Conservation Commission will hold the application for a period of twenty (20) days from date of receipt by the Commission's Santa Fe office. If, after said twenty-day period, no request for hearing is received by the Santa Fe office, the application will then be processed.

Standard proration unit in one or more of

2-OCC, SANTA FE, N.M.

✓ 2-OCC, AZTEC, N.M.

2-B

1-F

BOLIN OIL COMPANY

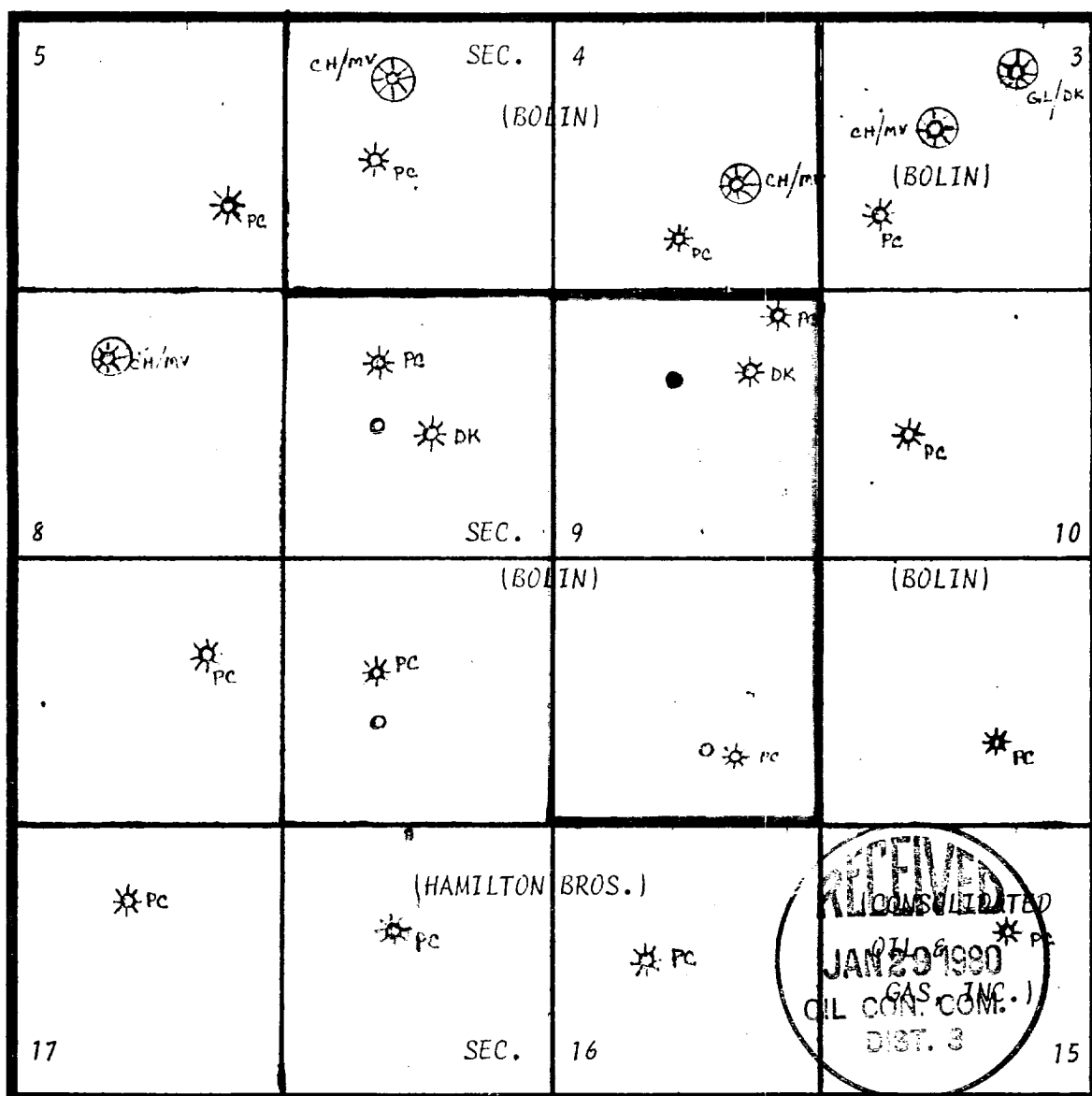
EXHIBIT 4.6.

NM C-107

CANDADO #23 ✓

Township No. 26N

of Range No. 7W



THE PURPOSE OF THIS PLAT IS SOLELY, TO IDENTIFY EXISTENT OFFSET OPERATORS TO THE BEST OF OUR KNOWLEDGE, AS PER C-107; AND IN NO WAY IMPLIES NOR REPRESENTS TOTAL ACERAGES, INTRESTS/RIGHTS THAT MAY BE HELD BY SAID OFF-SET OPERATORS.

2-OCC, SANTA FE, N.M.

✓ 2-OCC, AZTEC, N.M.

2-B

1-F

CANDADO #23

BOLIN OIL COMPANY

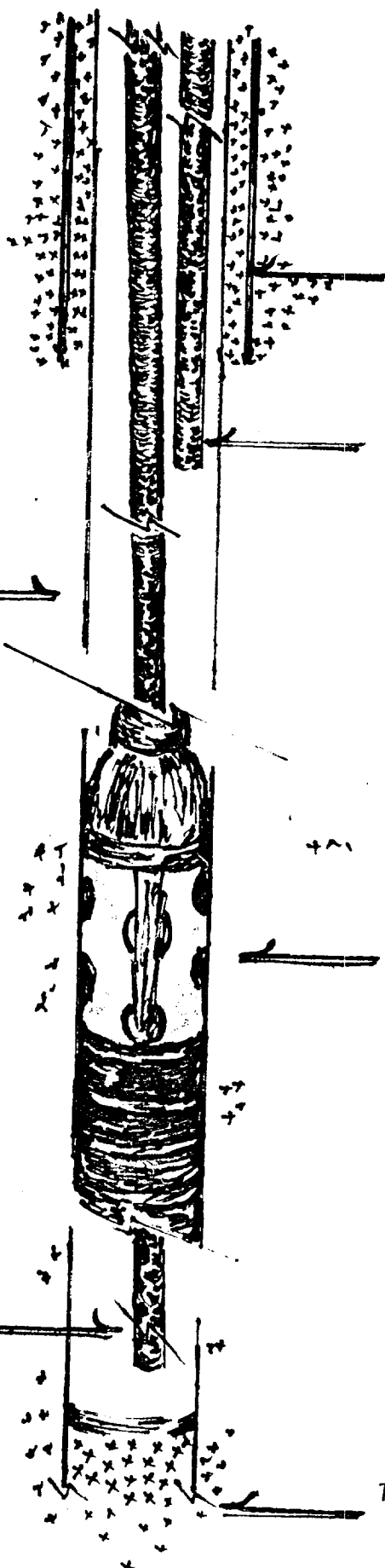
EXHIBIT 4.a.

NM C-107

CHACRA/MESAVERDE DUAL

UNIT B SEC. 9 T26N R7W

RIO ARriba COUNTY, N.M.



2-OCC, SANTA FE, N.M.
 ✓ 2-OCC, AZTEC, N.M.
 2-B
 1-F

BOLIN OIL COMPANY
 EXHIBIT 4.c. NM C-107
 CANDADO #23

EVIDENCE OF NOTIFICATION OF APPLICATION FOR MULTIPLE COMPLETION TO OFFSET OPERATORS:

W. W. Hamilton
 32453 Upper Box Rd
 Albuquerque 870439
 15
 80


45



140

William Hamilton
 12508 Ullman Rd
 Albuquerque 870439
 15
 80

45



140

D. W. Hamilton
 1025 1st Club Bldg
 Albuquerque 870202
 15
 80

45



140



140

William Hamilton
 Suite 1000 1000 1000
 Albuquerque 870202
 15
 80

45

