

UNITED STATES  
DEPARTMENT OF THE INTERIOR  
GEOLOGICAL SURVEY

SUNDRY NOTICES AND REPORTS ON WELLS

(Do not use this form for proposals to drill or to deepen or plug back to a different reservoir. Use Form 9-331-C for such proposals.)

1. oil ☐ well ☐ gas ☒ well ☐ other

2. NAME OF OPERATOR  
Marathon Oil Company

3. ADDRESS OF OPERATOR  
P. O. Box 2659, Casper, WY 82602


4. LOCATION OF WELL (REPORT LOCATION CLEARLY. See space 17 below.)  
AT SURFACE: 1,850' FNL & 930' FWL, Unit E  
AT TOP PROD. INTERVAL:  
AT TOTAL DEPTH:

16. CHECK APPROPRIATE BOX TO INDICATE NATURE OF NOTICE, REPORT, OR OTHER DATA


REQUEST FOR APPROVAL TO:

TEST WATER SHUT-OFF ☐  
FRACTURE TREAT ☐  
SHOOT OR ACIDIZE ☐  
REPAIR WELL ☐  
PULL OR ALTER CASING ☐  
MULTIPLE COMPLETE ☐  
CHANGE ZONES ☐  
ABANDON\* ☐  
(other) Please See Below

SUBSEQUENT REPORT OF:



(NOTE: Report results of subsequent completed work or change on Form 9-331-C)



17. DESCRIBE PROPOSED OR COMPLETED OPERATIONS (Clearly state all pertinent details, and give pertinent dates, including estimated date of starting any proposed work. If well is directionally drilled, give subsurface locations and measured and true vertical depths for all markers and zones pertinent to this work.)\*

This well was spud 8:30 p.m. on 10-29-80.

Surface casing is 9-5/8", 36#, K-55 set at 526' w/400 sacks cement.

Subsurface Safety Valve: Manu. and Type \_\_\_\_\_ Set @ \_\_\_\_\_ Ft.

18. I hereby certify that the foregoing is true and correct

SIGNED ME Bunch TITLE Drilling Superintendent DATE 8/28/81

(This space for Federal or State office use)

ACCEPTED FOR RECORD

APPROVED BY \_\_\_\_\_  
CONDITIONS OF APPROVAL, IF ANY:

TITLE \_\_\_\_\_ DATE \_\_\_\_\_

NMOCC

SEP 02 1981

BY Dean Elliott  
FARMINGTON DISTRICT

UNITED STATES  
DEPARTMENT OF THE INTERIOR  
GEOLOGICAL SURVEY

**SUNDRY NOTICES AND REPORTS ON WELLS**

(Do not use this form for proposals to drill or to deepen or plug back to a different reservoir. Use Form 9-331-C for such proposals.)

1. oil ☐ well gas ☒ well other ☐

2. NAME OF OPERATOR  
Marathon Oil Company


3. ADDRESS OF OPERATOR  
P. O. Box 2659, Casper, WY 82602

4. LOCATION OF WELL (REPORT LOCATION CLEARLY. See space 17 below.)  
AT SURFACE: 1,850' FNL, 930' FWL, Unit E  
AT TOP PROD. INTERVAL:  
AT TOTAL DEPTH:

16. CHECK APPROPRIATE BOX TO INDICATE NATURE OF NOTICE, REPORT, OR OTHER DATA

REQUEST FOR APPROVAL TO:  
TEST WATER SHUT-OFF ☐  
FRACTURE TREAT ☐  
SHOOT OR ACIDIZE ☐  
REPAIR WELL ☐  
PULL OR ALTER CASING ☐  
MULTIPLE COMPLETE ☐  
CHANGE ZONES ☐  
ABANDON\* ☐  
(other) Please See Below

SUBSEQUENT REPORT OF:



(NOTE: Report results of multiple completion change on Form 9-330)



17. DESCRIBE PROPOSED OR COMPLETED OPERATIONS (Clearly state all pertinent details, and give pertinent dates, including estimated date of starting any proposed work. If well is directionally drilled, give subsurface locations and measured and true vertical depths for all markers and zones pertinent to this work.)\*

PROD PERFS: Morrison - 7,353'-7,358' KB, 7,376'-7,384' KB (1 shot/ft .38" dia)

PROD TREATMENT: Morrison - Acidized w/64 bbl 15% HCl single inhibited acid & fractured w/30,000 gallons Mini Max III 40/2% HC gel & 60,000# 20/40 sand. Abandoned w/cement retainer at 7,310' KB.

Subsurface Safety Valve: Manu. and Type \_\_\_\_\_ Set @ \_\_\_\_\_ Ft.

18. I hereby certify that the foregoing is true and correct  
SIGNED ME Bugh TITLE Drilling Superintendent DATE 8/28/81

(This space for Federal or State office use)

APPROVED BY \_\_\_\_\_ TITLE \_\_\_\_\_ DATE \_\_\_\_\_  
CONDITIONS OF APPROVAL, IF ANY:

RECEIVED FOR RECORD

NMOCC

SEP 02 1981

FARMINGTON DISTRICT  
BY Dean Elliott