

Submit 3 Copies To Appropriate District Office
 District I
 1625 N. French Dr., Hobbs, NM 88240
 District II
 811 South First, Artesia, NM 88210
 District III
 1000 Rio Brazos Rd., Aztec, NM 87410
 District IV
 1220 S. St. Francis Dr., Santa Fe, NM 87505

State of New Mexico
 Energy, Minerals and Natural Resources

Form C-103
 Revised March 25, 1999


OIL CONSERVATION DIVISION
 1220 South St. Francis Dr.
 Santa Fe, NM 87505

WELL API NO.
 30-039-22581

5. Indicate Type of Lease
 STATE FEE

6. State Oil & Gas Lease No.

7. Lease Name or Unit Agreement Name:
 Jicarilla A
 Federal Well Contract 110 Jicarilla
 also filed on BLM Form 3160-5)



SUNDRY NOTICES AND REPORTS ON WELLS
 (DO NOT USE THIS FORM FOR PROPOSALS TO DRILL OR TO DEEPEN OR PLUG BACK TO A DIFFERENT RESERVOIR. USE "APPLICATION FOR PERMIT" (FORM C-103) FOR PROPOSALS.)

1. Type of Well:
 Oil Well Gas Well Other

2. Name of Operator
 BP America Production Company Attn: Cherry Hlava Room 19.178

8. Well No.
 2E

3. Address of Operator
 P.O. Box 3092 Houston, TX 77253

9. Pool name or Wildcat
 Tapacito-Gallup & Basin Dakota

4. Well Location
 Unit Letter O 1120 feet from the South line and 1520 feet from the East line
 Section 18 Township 26N Range 05W NMPM Rio Arriba County
 10. Elevation (Show whether DR, RKB, RT, GR, etc.)
6601' GR

11. Check Appropriate Box to Indicate Nature of Notice, Report or Other Data

NOTICE OF INTENTION TO:

PERFORM REMEDIAL WORK PLUG AND ABANDON
 TEMPORARILY ABANDON CHANGE PLANS
 PULL OR ALTER CASING MULTIPLE COMPLETION

SUBSEQUENT REPORT OF:

REMEDIAL WORK ALTERING CASING
 COMMENCE DRILLING OPNS. PLUG AND ABANDONMENT
 CASING TEST AND CEMENT JOB

OTHER: Complete Basin DK & Downhole Commingle

OTHER:

12. Describe proposed or completed operations. (Clearly state all pertinent details, and give pertinent dates, including estimated date of starting any proposed work). SEE RULE 1103. For Multiple Completions: Attach wellbore diagram of proposed completion or recompilation.

BP America Production Company requests permission to complete the subject well into the Basin Dakota and commingle production downhole with the existing Tapaciot Gallup Pool as per the attached procedure.

The Basin Dakota (71599) & the Tapacito-Gallup (58090) Pools are Approved for Downhole Commingling per DHC-999 April 20, 1994. The working, overriding, and royalty interest owners in the proposed commingled pools are identical; therefore, no notification of this application need be submitted via certified mail (return receipt).

Production is proposed to be allocated based on the subtraction method using the projected future decline for production from the Gallup. That production shall serve as a base for production subtracted from the total production for the commingled well. The balance of the production will be attributed to the Dakota. Attached is the future production decline estimates for the Tapacito-Gallup.

Commingling Production Downhole in the subject well from the proposed pools ^{will} not reduce the value of the total remaining production.

I hereby certify that the information above is true and complete to the best of my knowledge and belief.

SIGNATURE Cherry Hlava TITLE Regulatory Analyst DATE 04/17/2002

Type or print name Cherry Hlava Telephone No. 281-366-4081

(This space for State use)

Original Signed by STEVEN N. HAYDEN

DEPUTY OIL & GAS INSPECTOR

APR 22 2002

APPROVED BY _____ TITLE _____ DATE _____

Conditions of approval, if any:

District I
1625 N. French Dr., Hobbs, NM 88240

State of New Mexico
Energy, Minerals & Natural Resources Department

Form C-102
Revised August 15, 2000

District II
811 South First, Artesia, NM 88210

OIL CONSERVATION DIVISION
2040 South Pacheco
Santa Fe, NM 87505

Submit to Appropriate District Office
State Lease - 4 Copies
Fee Lease - 3 Copies

District III
1000 Rio Brazos Rd., Aztec, NM 87410

District IV
2040 South Pacheco, Santa Fe, NM 87505

AMENDED REPORT

WELL LOCATION AND ACREAGE DEDICATION PLAT

¹ API Number 30-039-22581		² Pool Code 71599 / 58090		³ Pool Name Basin Dakota & Tapacito-Gallup	
⁴ Property Code 000732		⁵ Property Name Jicarilla A			⁶ Well Number 2E
⁷ OGRID No. 000778		⁸ Operator Name BP America Production Company			⁹ Elevation 6601'

¹⁰ Surface Location

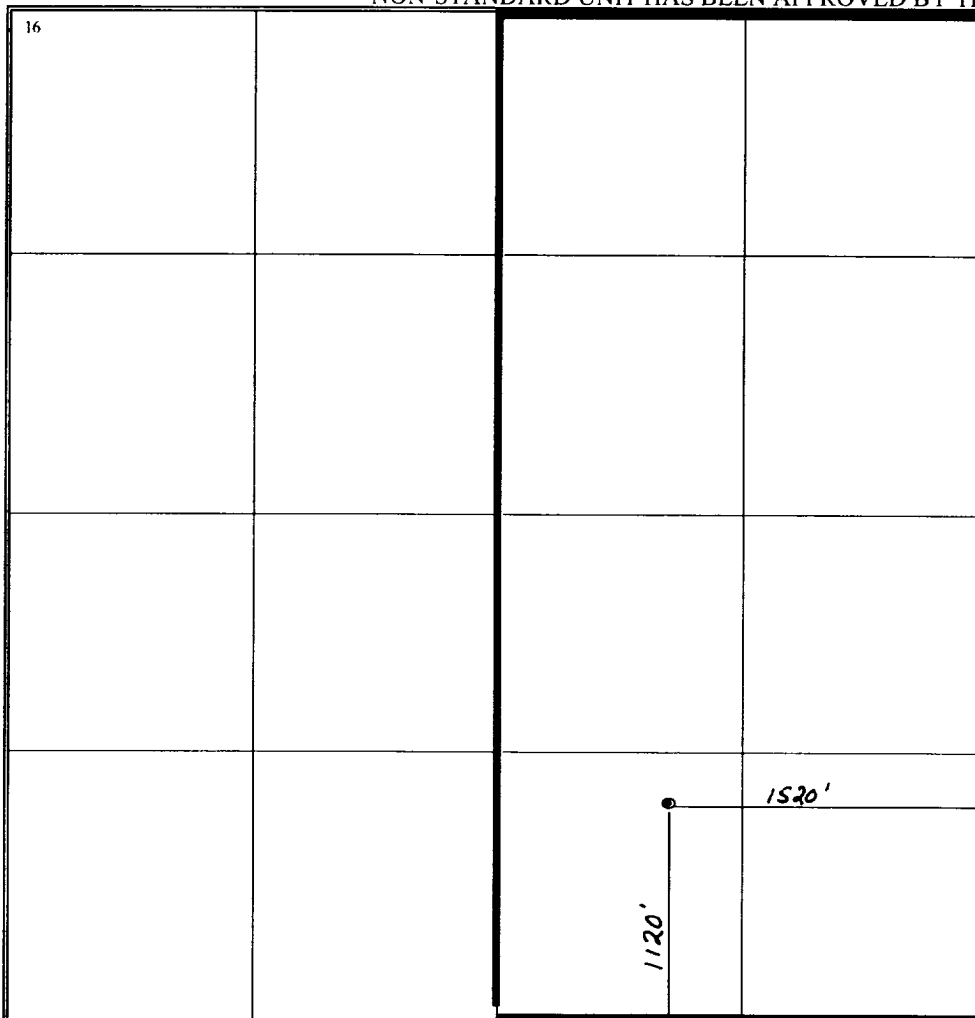
UL or lot no. Unit O	Section 18	Township 26N	Range 05W	Lot Idn	Feet from the 1120'	North/South line South	Feet from the 1520'	East/West line East	County Rio Arriba
--------------------------------	----------------------	------------------------	---------------------	---------	-------------------------------	----------------------------------	-------------------------------	-------------------------------	-----------------------------

¹¹ Bottom Hole Location If Different From Surface

UL or lot no.	Section	Township	Range	Lot Idn	Feet from the	North/South line	Feet from the	East/West line	County
---------------	---------	----------	-------	---------	---------------	------------------	---------------	----------------	--------

¹² Dedicated Acres 320 Ac.	¹³ Joint or Infill	¹⁴ Consolidation Code	¹⁵ Order No.
---	-------------------------------	----------------------------------	-------------------------

NO ALLOWABLE WILL BE ASSIGNED TO THIS COMPLETION UNTIL ALL INTERESTS HAVE BEEN CONSOLIDATED OR A NON-STANDARD UNIT HAS BEEN APPROVED BY THE DIVISION



¹⁷ OPERATOR CERTIFICATION
I hereby certify that the information contained herein is true and complete to the best of my knowledge and belief.

Cherry Hlava
Signature

Cherry Hlava
Printed Name

Regulatory Analyst
Title

04/17/2002
Date

¹⁸ SURVEYOR CERTIFICATION
I hereby certify that the well location shown on this plat was plotted from field notes of actual surveys made by me or under my supervision, and that the same is true and correct to the best of my belief.

Plat on file

Date of Survey
Signature and Seal of Professional Surveyor:

Certificate Number

Jicarilla A 2E
Unit O Sec 18 T26N-R5W
Rio Arriba County, NM
API 30-039-22581

April 8, 2002

Reason for work

Unable to swab well back to production after casing leak repair.

Description

Downhole commingle the GP and DK. Install rod pump.

Procedure:

1. MIRU SU. Record TP and CP. ND tree, NU BOP.
2. Tag for fill. RU air package. C/O sand to RBP at 7061'.
POOH with tbg.
3. RIH with retrieving tool and pull RBP.
4. RIH with bit and C/O to 7548' PBTB.
5. RIH rabbiting following production string to API drift:
a)
6. Land EOT at 7530'. Set TAC. Hang off tbg in tension.
7. ND BOP, NU tree.
8. RIH with following rod string:
a)
9. Seat pump and test tbg to 500 psi. Check pump action.
10. RDMO SU.

Allen Kutch

281-366-7955 office
281-366-0700 fax
888-788-6522 pager

30-039-22581 Jicarilla A 2E Forecast
Tapacito Gallup Future Decline

Date	(Mcf/d)	Date	(Mcf/d)	Date	(Mcf/d)
5/1/2002	346	5/1/2006	179	5/1/2010	93
6/1/2002	341	6/1/2006	177	6/1/2010	92
7/1/2002	337	7/1/2006	174	7/1/2010	90
8/1/2002	332	8/1/2006	172	8/1/2010	89
9/1/2002	327	9/1/2006	170	9/1/2010	88
10/1/2002	323	10/1/2006	167	10/1/2010	87
11/1/2002	318	11/1/2006	165	11/1/2010	85
12/1/2002	314	12/1/2006	163	12/1/2010	84
1/1/2003	310	1/1/2007	161	1/1/2011	83
2/1/2003	306	2/1/2007	158	2/1/2011	82
3/1/2003	302	3/1/2007	156	3/1/2011	81
4/1/2003	297	4/1/2007	154	4/1/2011	80
5/1/2003	294	5/1/2007	152	5/1/2011	79
6/1/2003	289	6/1/2007	150	6/1/2011	78
7/1/2003	286	7/1/2007	148	7/1/2011	77
8/1/2003	282	8/1/2007	146	8/1/2011	76
9/1/2003	278	9/1/2007	144	9/1/2011	75
10/1/2003	274	10/1/2007	142	10/1/2011	74
11/1/2003	270	11/1/2007	140	11/1/2011	73
12/1/2003	267	12/1/2007	138	12/1/2011	72
1/1/2004	263	1/1/2008	136	1/1/2012	71
2/1/2004	259	2/1/2008	134	2/1/2012	70
3/1/2004	256	3/1/2008	133	3/1/2012	69
4/1/2004	252	4/1/2008	131	4/1/2012	68
5/1/2004	249	5/1/2008	129	5/1/2012	67
6/1/2004	245	6/1/2008	127	6/1/2012	66
7/1/2004	242	7/1/2008	125	7/1/2012	65
8/1/2004	239	8/1/2008	124	8/1/2012	64
9/1/2004	236	9/1/2008	122	9/1/2012	63
10/1/2004	232	10/1/2008	120	10/1/2012	62
11/1/2004	229	11/1/2008	119	11/1/2012	62
12/1/2004	226	12/1/2008	117		
1/1/2005	223	1/1/2009	116		
2/1/2005	220	2/1/2009	114		
3/1/2005	217	3/1/2009	112		
4/1/2005	214	4/1/2009	111		
5/1/2005	211	5/1/2009	109		
6/1/2005	208	6/1/2009	108		
7/1/2005	206	7/1/2009	106		
8/1/2005	203	8/1/2009	105		
9/1/2005	200	9/1/2009	104		
10/1/2005	197	10/1/2009	102		
11/1/2005	194	11/1/2009	101		
12/1/2005	192	12/1/2009	99		
1/1/2006	189	1/1/2010	98		
2/1/2006	187	2/1/2010	97		
3/1/2006	184	3/1/2010	95		
4/1/2006	182	4/1/2010	94		

Figure 10-10
10-10




Figure 10-10
10-10

Jicarilla A 2E
Rio Arriba County, NM
Unit O Sec 18 T26N-R5W
Run 54

4-10-2002
ATK

KB:

