



STATE OF NEW MEXICO
ENERGY AND MINERALS DEPARTMENT

OIL CONSERVATION DIVISION
AZTEC DISTRICT OFFICE

Will file
578.6-1542

1000 RIO BRAZOS ROAD
AZTEC, NEW MEXICO 87410
(505) 334-6178

OIL CONSERVATION DIVISION
BOX 2088
SANTA FE, NEW MEXICO 87501

DATE June 3, 1982

RE: Proposed MC _____
Proposed DHC _____
Proposed NSL ✓ _____
Proposed SWD _____
Proposed WFX _____
Proposed PMX _____

Gentlemen:

I have examined the application dated June 3, 1982
for the Mission Oil & Gas Corp Fikes Com #2 F-27-25N-6W
Operator Lease and Well No. Unit, S-T-R


and my recommendations are as follows:

Approve

Yours truly,

Jeff A. Schneider

MERRION OIL & GAS CORPORATION
P. O. BOX 1017
FARMINGTON, NEW MEXICO 87401



*Jeff this
Call me is OK
dieb
NSL
Rule 104 F
No offsets
Immediate*

May 27, 1982

New Mexico Oil Conservation Division
P. O. Box 2088
Santa Fe, New Mexico 87501

*2110N
1650W*

Re: Request for Administrative Approval
Fikes Com No. 2 Unorthodox Location
NW/4 Section 27, T25N, R6W
Rio Arriba County, New Mexico
Devils Fork Gallup Field

Gentlemen:

The subject well is located at an unorthodox location due to topography as per the attached topographic map.

Merrion Oil & Gas Corporation owns or has under farmout agreement all offsetting proration units.

We request administrative approval of this location.


Yours very truly,

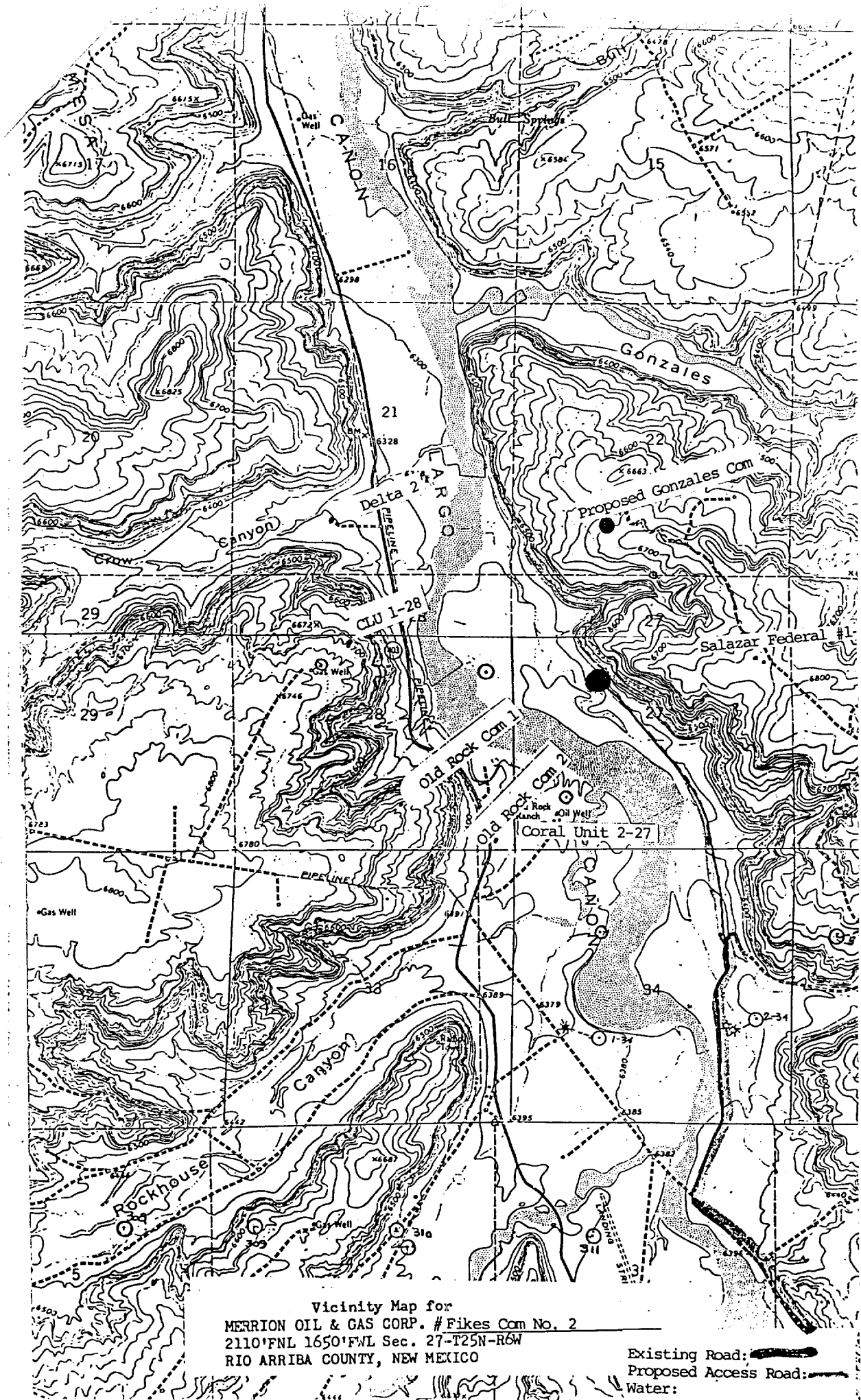
MERRION OIL & GAS CORPORATION

Gregory Merrion
J. GREGORY MERRION, President



JGM/am

Enc.





Vicinity Map for
MERRION OIL & GAS CORP. # Fikes Com No. 2
2110'FNL 1650'FWL Sec. 27-T25N-R6W
RIO ARriba COUNTY, NEW MEXICO

Existing Road: 
Proposed Access Road: 
Water: 