

UNITED STATES
DEPARTMENT OF THE INTERIOR
GEOLOGICAL SURVEY

30-039-22975

APPLICATION FOR PERMIT TO DRILL, DEEPEN, OR PLUG BACK

1a. TYPE OF WORK
 DRILL DEEPEN PLUG BACK

b. TYPE OF WELL
 OIL WELL GAS WELL OTHER SINGLE ZONE MULTIPLE ZONE

2. NAME OF OPERATOR
 Kimbell Oil Company

3. ADDRESS OF OPERATOR
 Box 1097, Farmington, N. M. 87401

4. LOCATION OF WELL (Report location clearly and in accordance with any State requirements.)*
 At surface 700' FSL & 860' FWL Sec. 26, T25N, R6W
 At proposed prod. zone Same

14. DISTANCE IN MILES AND DIRECTION FROM NEAREST TOWN OR POST OFFICE*
 14 Miles north Counselor, N. M.

15. DISTANCE FROM PROPOSED* LOCATION TO NEAREST PROPERTY OR LEASE LINE, FT. (Also to nearest drlg. unit line, if any)
 16. NO. OF ACRES IN LEASE
 SF-079139A - 1040
 SF-080136 - 1520

17. NO. OF ACRES ASSIGNED TO THIS WELL
 160

18. DISTANCE FROM PROPOSED LOCATION* TO NEAREST WELL, DRILLING, COMPLETED, OR APPLIED FOR, ON THIS LEASE, FT.
 19. PROPOSED DEPTH
 2620'

20. ROTARY OR CABLE TOOLS
 Rotary

21. ELEVATIONS (Show whether DF, RT, GR, etc.)
 6664' GR.

22. APPROX. DATE WORK WILL START*
 June 9, 1982

5. LEASE DESIGNATION AND SERIAL NO.
~~SF-079139A~~ & SF-080136

6. IF INDIAN, ALLOTTEE OR TRIBE NAME

7. UNIT AGREEMENT NAME

8. FARM OR LEASE NAME
 Warren-Salazar Com.

9. WELL NO.
 3

10. FIELD AND POOL, OR WILDCAT
 South Blanco P.C. Ext.

11. SEC., T., R., M., OR BLK. AND SURVEY OR AREA
 M Sec. 26, T25N, R6W

12. COUNTY OR PARISH
 Rio Arriba

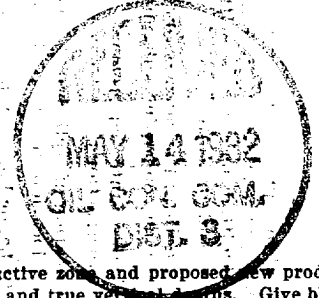
13. STATE
 N. M.

23. PROPOSED CASING AND CEMENTING PROGRAM

SIZE OF HOLE	SIZE OF CASING	WEIGHT PER FOOT	SETTING DEPTH	QUANTITY OF CEMENT
9 3/4"	7"	23#	120'	60 sacks
5 1/2"	2 7/8"	6.5#	2620'	255 sacks

It is proposed to drill a 9 3/4" hole to 120' and set 120' of 7", 23#, J55 casing and cement wth 60 sacks of cement from T.D. to surface.
 A 5 1/2" hole will be drilled to a T.D. of 2620' and 2 7/8", 6.5#, J55 casing run and cemented from T.D. to surface with 255 sacks of cement.
 The Pictured Cliffs sandstone will be selectively perforated and sand, foam, nitrogen fractured. (Additional information attached.)

To be drilled on Kimbell Oil Co. Warren Salazar No. 2 well pad.



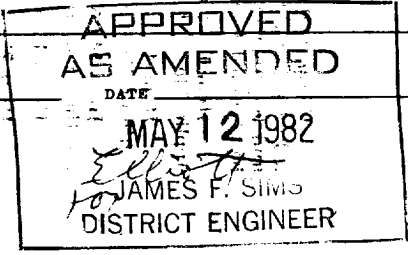
IN ABOVE SPACE DESCRIBE PROPOSED PROGRAM: If proposal is to deepen or plug back, give data on present productive zone and proposed new productive zone. If proposal is to drill or deepen directionally, give pertinent data on subsurface locations and measured and true vertical depths. Give blowout preventer program, if any.

24. SIGNED E. A. Clement TITLE E. A. Clement, Prod. Supt. DATE 3-30-82

(This space for Federal or State office use)

PERMIT NO. _____ APPROVAL DATE _____
 APPROVED BY _____ TITLE _____

CONDITIONS OF APPROVAL, IF ANY:
 Hold 100% for NGL + Communitization
 Gas not dedicated



MOCC

OIL CONSERVATION DIVISION

STATE OF NEW MEXICO
ENERGY AND MINERALS DEPARTMENT

P. O. BOX 2088
SANTA FE, NEW MEXICO 87501

Form C-107
Revised 10-1-78

All distances must be from the outer boundaries of the Section.

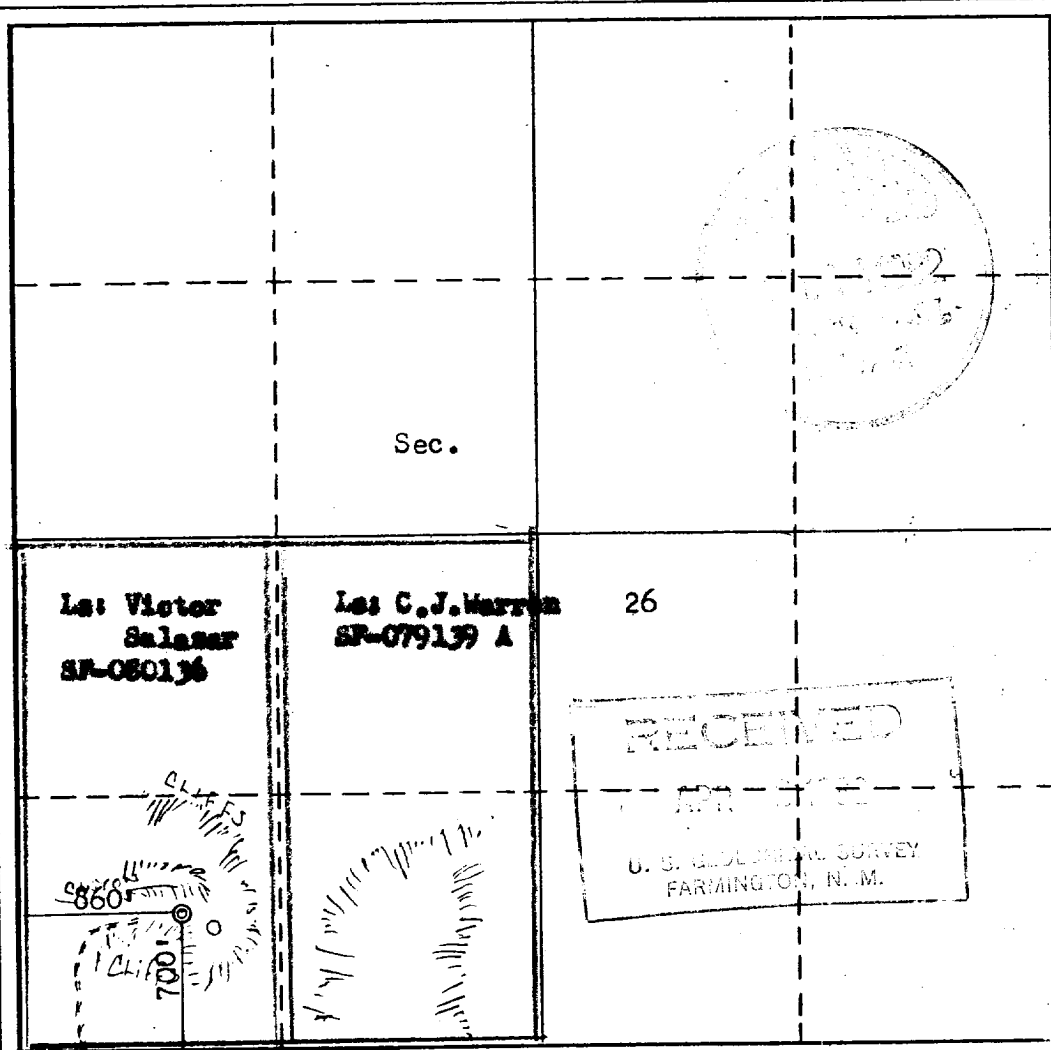
Operator KIMBELL OIL COMPANY		Lease WARREN-SALAZAR COM			Well No. 3
Unit Letter M	Section 26	Township 25N	Range 6W	County Rio Arriba	
Actual Footage Location of Well: 700 feet from the South line and 860 feet from the West line					
Ground Level Elev. 6664	Producing Formation PICTURED CLIFFS		Pool SOUTH BLANCO EXT.	Dedicated Acreage: 160 Acres	

1. Outline the acreage dedicated to the subject well by colored pencil or hachure marks on the plat below.
2. If more than one lease is dedicated to the well, outline each and identify the ownership thereof (both as to working interest and royalty).
3. If more than one lease of different ownership is dedicated to the well, have the interests of all owners been consolidated by communitization, unitization, force-pooling, etc.?

Yes No If answer is "yes," type of consolidation ~~Communitization agreement in progress~~

If answer is "no," list the owners and tract descriptions which have actually been consolidated. (Use reverse side of this form if necessary.) _____

No allowable will be assigned to the well until all interests have been consolidated (by communitization, unitization, forced-pooling, or otherwise) or until a non-standard unit, eliminating such interests, has been approved by the Commission.



CERTIFICATION

I hereby certify that the information contained herein is true and complete to the best of my knowledge and belief.

Name *E. A. Clement*
 Position **E. A. Clement**
Prod. Supt.
 Company **Kimbell Oil Company**
 Date **3-30-82**

I hereby certify that the well location shown on this plat was plotted from field notes of actual surveys made by me or under my supervision, and that the same is true and correct to the best of my knowledge and belief.

Date Surveyed **March 2, 1982**
 Registered Professional Engineer and/or Land Surveyor
Fred B. Kerr Jr.
Fred B. Kerr Jr.
 Certificate No. **3950**
B. KERR, JR.

0 330 660 990 1320 1650 1980 2310 2640 2000 1800 1000 500