



STATE OF NEW MEXICO
ENERGY AND MINERALS DEPARTMENT
OIL CONSERVATION DIVISION

BRUCE KING
GOVERNOR
LARRY KEHOE
SECRETARY

April 22, 1982

POST OFFICE BOX 2088
STATE LAND OFFICE BUILDING
SANTA FE, NEW MEXICO 87501
(505) 827-2434

Kimbell Oil Company
P. O. Box 1097
Farmington, New Mexico 87401

Attention: E. A. Clement

Administrative Order NSL-1511

Gentlemen:

Reference is made to your application for a non-standard location for your Warren-Salazar Com Well No. 3 to be located 700 feet from the South line and 860 feet from the West line of Section 26, Township 25 North, Range 6 West, NMPM, Pictured Cliffs Formation, Rio Arriba County, New Mexico.

By authority granted me under the provisions of Rule 104 F of the Division Rules and Regulations, the above-described unorthodox location is hereby approved.

Sincerely,

JOE D. RAMEY,
Director

JDR/RLS/dr

cc: Oil Conservation Division - Aztec
Oil & Gas Engineering Committee - Hobbs







STATE OF NEW MEXICO
ENERGY AND MINERALS DEPARTMENT

OIL CONSERVATION DIVISION
AZTEC DISTRICT OFFICE

1000 RIO BRAZOS ROAD
AZTEC, NEW MEXICO 87410
(505) 334-6178

OIL CONSERVATION DIVISION
BOX 2088
SANTA FE, NEW MEXICO 87501

DATE 5-5-82

RE: Proposed MC _____
Proposed DHC _____
Proposed NSL ☒ _____
Proposed SWD _____
Proposed WFX _____
Proposed PMX _____

Gentlemen:

I have examined the application dated 4-2-82
for the Kimball Oil Co. Warren Salazar Com #3 M-26-250-6W
Operator Lease and Well No. Unit, S-T-R

and my recommendations are as follows:

Approve

Yours truly,

Jeff A. Edmister
JEV

KIMBELL OIL COMPANY

P. O. BOX 1097

FARMINGTON, NEW MEXICO 87401

505 . 825.3389

March 31, 1982

State of New Mexico
Energy and Minerals Department
Oil Conservation Division
Box 2088
Santa Fe, New Mexico 87501

Attention: Mr. Joe D. Ramey, Director

RE: Application for Administrative Approval
of Unorthodox Location for
Kimbell Oil Company
Warren-Salazar Com. No. 3
700' FSL & 860' FWL Section 26, T25N, R6W
Pictured Cliffs Test

Dear Mr. Ramey:

We are requesting approval of subject unorthodox location due to topographic conditions. We desire to drill this well on the same well pad with the Kimbell Oil Company Warren-Salazar No. 2, a Dakota well, located 825' FSL & 810' FWL of Section 26. On staking the location, we found that the 60 to 80 feet cliffs on the North and East side of the well pad and a 50-60 feet canyon on the West side prevented us from drilling it at a standard location.

Merrion Oil & Gas Corporation, an off-set acreage owner, as shown on the enclosed plat has been notified by certified mail and requested to forward a waiver to you. The remaining offset acreage is operated by Kimbell Oil Company.

Sincerely,


cc: MMOCD - Aztec, N.M.
Merrion Oil & Gas Corp.

Encl: 2 - Plats
2 - Topo maps


KIMBELL OIL COMPANY

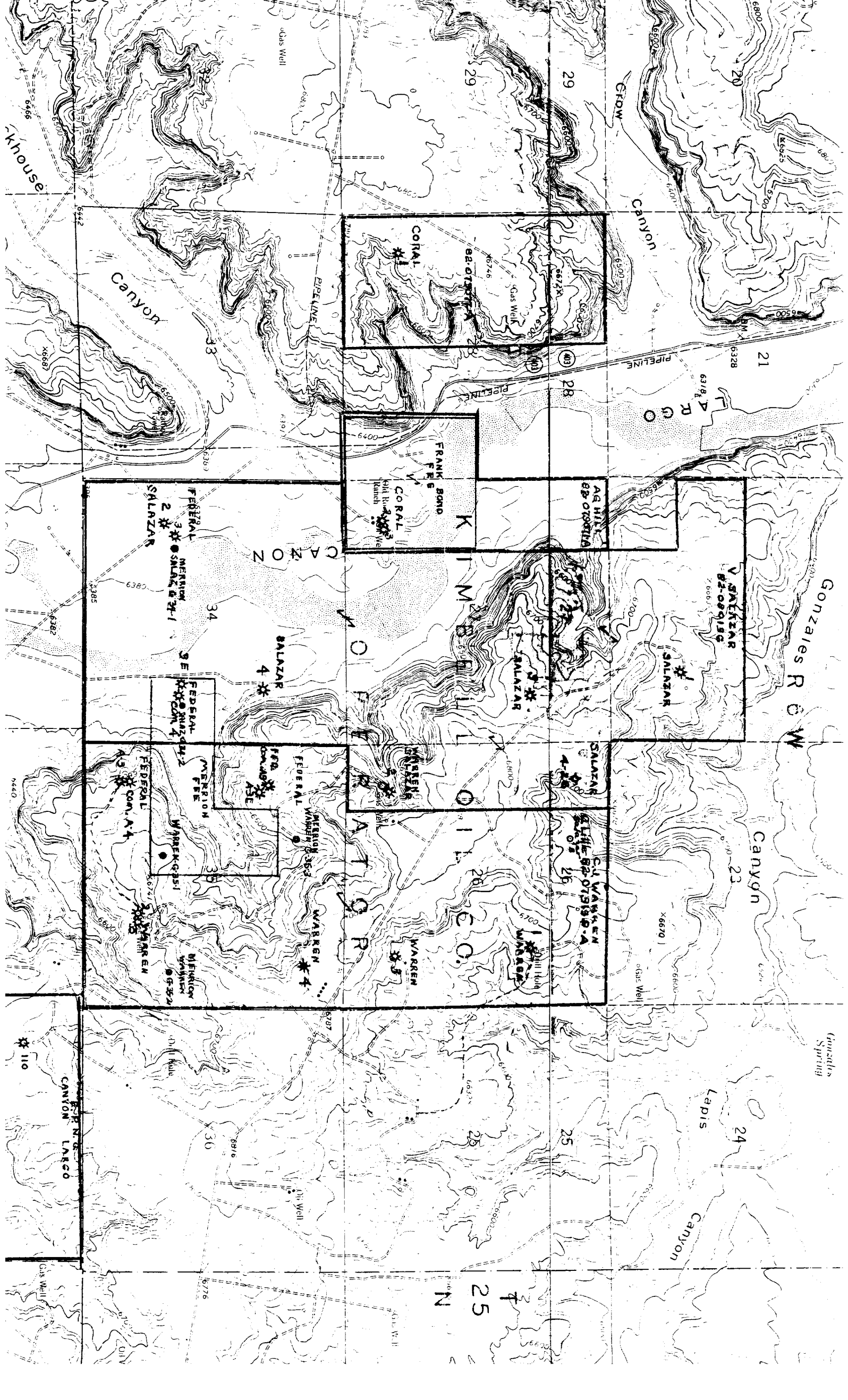
E. A. Clement
E. A. Clement
Prod. Supt.





Kimbell Oil Company
 Application for approval of
 unorthodox location
 Warrar-Salazar Com. No. 3
 700' FSL & 860' FWL Sec. 26, T25N, R6W
 Pictured Cliffs Test





Gonzales Row Canyon

Crown Canyon

Lapis Canyon

Canyon Largo

CORAL

FRANK BOND

AG HILL

SALAZAR

SALAZAR

WARREN

WARREN

SALAZAR

FEDERAL

WARREN

FEDERAL

FEDERAL

WARREN

SALAZAR

FEDERAL

WARREN

Canyon

House

Gonzales Spring

25

24

25

26

20

25

23

21

28

29

29

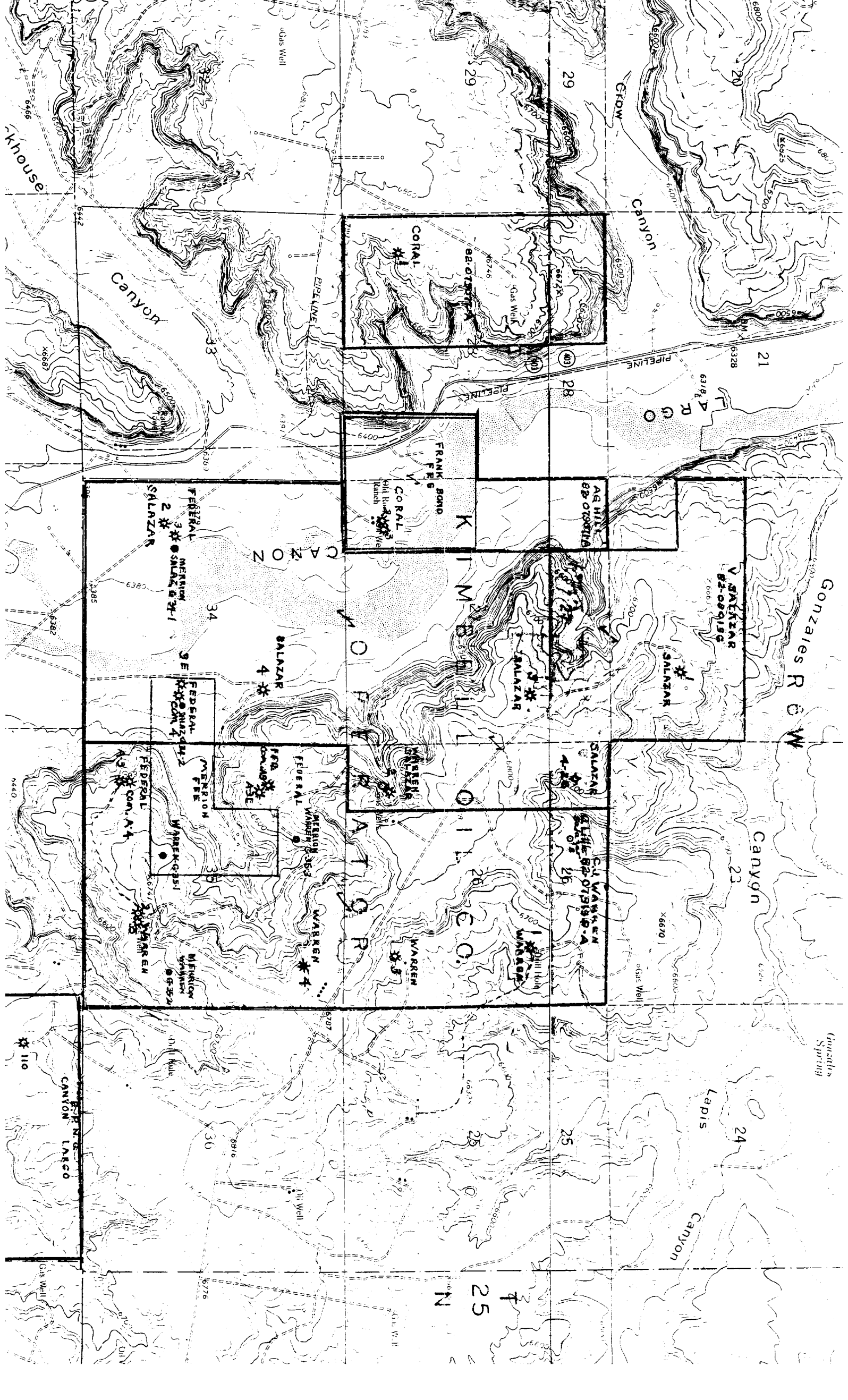
20

33

34

35

36





STATE OF NEW MEXICO
ENERGY AND MINERALS DEPARTMENT

OIL CONSERVATION DIVISION
AZTEC DISTRICT OFFICE

1000 RIO BRAZOS ROAD
AZTEC, NEW MEXICO 87410
(505) 334-6178

OIL CONSERVATION DIVISION
BOX 2088
SANTA FE, NEW MEXICO 87501

DATE _____

RE: Proposed MC _____
Proposed DHC _____
Proposed NSL _____
Proposed SWD _____
Proposed WFX _____
Proposed PMX _____

Gentlemen:

I have examined the application dated _____

for the _____
Operator Lease and Well No. Unit, S-T-R

and my recommendations are as follows:

Yours truly,
