

NO. OF COPIES RECEIVED	
DISTRIBUTION	
SANTA FE	
FILE	
U.S.G.S.	
LAND OFFICE	
OPERATOR	

NEW MEXICO OIL CONSERVATION COMMISSION

Form C-101
Revised 1-1-65 **30-039-23204**

5A. Indicate Type of Lease	
STATE <input type="checkbox"/>	FEE <input checked="" type="checkbox"/>
5. State Oil & Gas Lease No.	
Olivas Fee	

APPLICATION FOR PERMIT TO DRILL, DEEPEN, OR PLUG BACK

1a. Type of Work		7. Unit Agreement Name	
b. Type of Well OIL WELL <input checked="" type="checkbox"/> GAS WELL <input type="checkbox"/> OTHER <input type="checkbox"/>		8. Farm or Lease Name	
2. Name of Operator Benson-Montin-Greer Drilling Corp.		9. Well No. #1 (E-3)	
3. Address of Operator 221 Petroleum Center Bldg., Farmington, New Mexico		10. Field and Pool, or Wildcat Wildcat Dakota	
4. Location of Well UNIT LETTER <u>E</u> LOCATED <u>1650</u> FEET FROM THE <u>North</u> LINE AND <u>990'</u> FEET FROM THE <u>West</u> LINE OF SEC. <u>3</u> TWP. <u>26N</u> RGE. <u>1E</u> NMMPM		12. County Rio Arriba	
19. Proposed Depth 1500'		19A. Formation Dakota	
20. Rotary or C.T. Rotary		21. Elevations (Show whether DF, RT, etc.) 6913' GL	
21A. Kind & Status Plug. Bond Surety		21B. Drilling Contractor L & M Ventures	
22. Approx. Date Work will start As soon as approved		23.	

PROPOSED CASING AND CEMENT PROGRAM

SIZE OF HOLE	SIZE OF CASING	WEIGHT PER FOOT	SETTING DEPTH	SACKS OF CEMENT	EST. TOP
8-3/4"	7"	23	100	70	Circulated
6-1/4"	4-1/2"	11.6	1500	100	500'

The producing section will be sand oil fractured.

APPROVAL EXPIRES 1-8-84
UNLESS DRILLING IS COMMENCED.
SPUD NOTICE MUST BE SUBMITTED
WITHIN 10 DAYS.

RECEIVED
JUL 8 - 1983
OIL CON. DIV.
DIST. 3

IN ABOVE SPACE DESCRIBE PROPOSED PROGRAM: IF PROPOSAL IS TO DEEPEN OR PLUG BACK, GIVE DATA ON PRESENT PRODUCTIVE ZONE AND PROPOSED NEW PRODUCTIVE ZONE. GIVE BLOWOUT PREVENTER PROGRAM, IF ANY.

I hereby certify that the information above is true and complete to the best of my knowledge and belief.

Signed W. J. Z. [Signature] Title Vice-President Date June 30, 1983

(This space for State Use)

APPROVED BY [Signature] TITLE SUPERVISOR DISTRICT # 3 DATE JUL 8 1983

CONDITIONS OF APPROVAL, IF ANY:

All distances must be from the outer boundaries of the Section.

Operator BENSON MONTIN GREER DRILLING CORP.			Lease OLIVAS		Well No. 1 (E-3)
Unit Letter E	Section 3	Township 26 NORTH	Range 1 EAST	County RIO ARriba	
Actual Footage Location of Well:					
1650 feet from the NORTH line and		990 feet from the WEST line			
Ground Level Elev. 6913	Producing Formation Dakota	Pool Wildcat Dakota Oil	Dedicated Acreage: 40 Acres		

1. Outline the acreage dedicated to the subject well by colored pencil or hatchure marks on the plat below.
2. If more than one lease is dedicated to the well, outline each and identify the ownership thereof (both as to working interest and royalty). See Attachment
3. If more than one lease of different ownership is dedicated to the well, have the interests of all owners been consolidated by communitization, unitization, force-pooling, etc?

☒ Yes ☐ No If answer is "yes," type of consolidation Voluntary Communitization

If answer is "no," list the owners and tract descriptions which have actually been consolidated. (Use reverse side of this form if necessary.)

No allowable will be assigned to the well until all interests have been consolidated (by communitization, unitization, forced-pooling, or otherwise) or until a non-standard unit, eliminating such interests, has been approved by the Division

RECEIVED

OIL CON. DIV.
CERTIFICATION

I hereby certify that the information contained herein is true and complete to the best of my knowledge and belief.

Virgil L. Stoabs

Name

Vice-President

Position Benson-Montin-Greer
Drilling Corp.


Company

June 30, 1983

Date

Virgil L. Stoabs

I hereby certify that the information shown on this plat is true and complete to the best of my knowledge and belief.



Date Surveyed


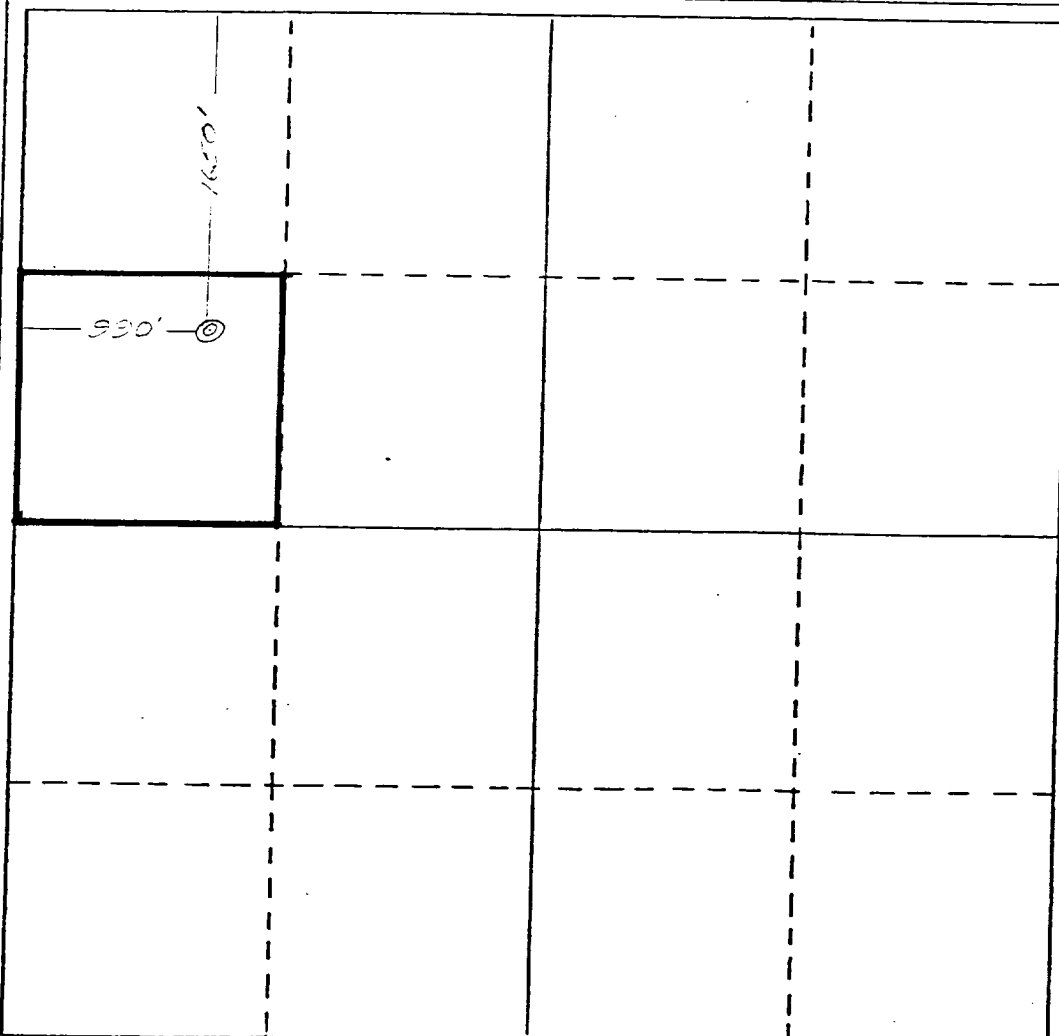
28 June 1983

Registered Professional Engineer
and/or Land Surveyor

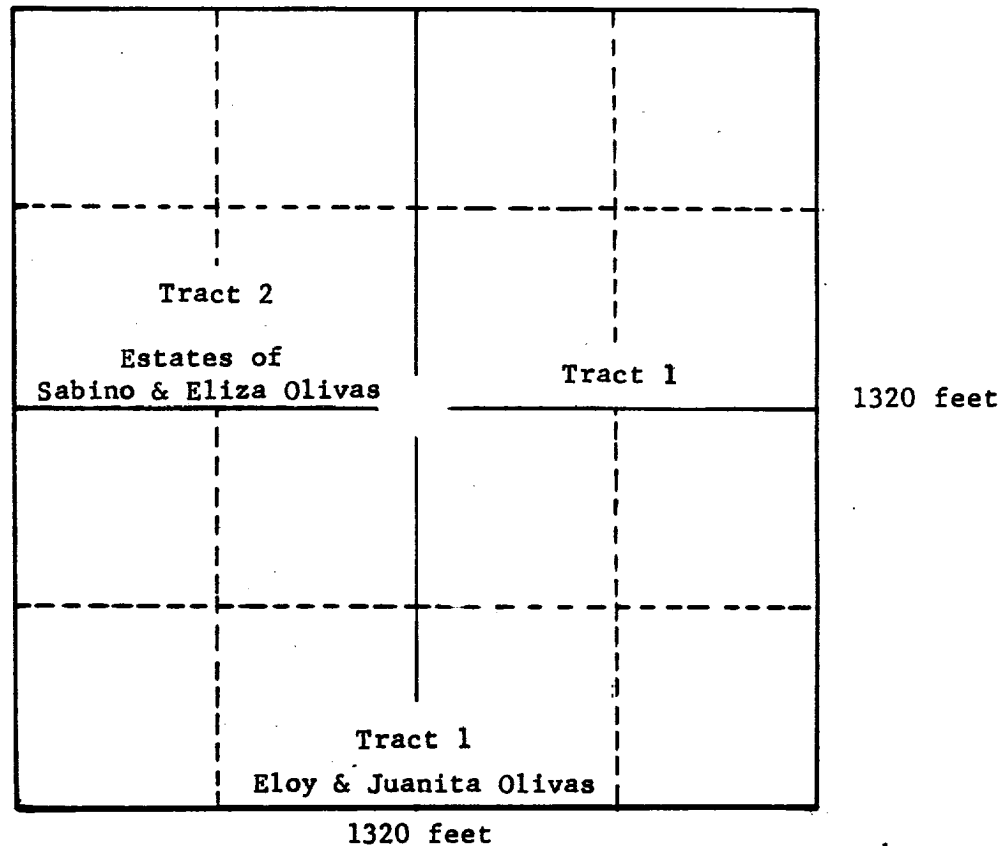
James P. Leese
James P. Leese

Certificate No.

1463



ATTACHMENT TO OIL CONSERVATION DIVISION FORM C-102



Submitted with:

Benson-Montin-Greer Drilling Corp. Olivas #1 (E-3) Application for Permit to Drill
Dedicated 40 acres SW/4 NW/4 Sec 3 T26N R1E

Royalty Ownership:

Tract 1	Eloy & Juanita Olivas	NE/4 SW/4 NW/4 S/2 SW/4 NW/4	30 acres	75%
Tract 2	Estate of Sabino & Eliza Olivas	NW/4 SW/4 NW/4	10 acres	25%

Working Interest Ownership:

Tract 1 & 2	Benson-Montin-Greer Drilling Corp.	Et Al	100%
-------------	------------------------------------	-------	------

RECEIVED

JUL 8 - 1983

OIL CON. DIV.
DIST. 3