



STATE OF NEW MEXICO
ENERGY AND MINERALS DEPARTMENT
OIL CONSERVATION DIVISION

August 28, 1984

TONEY ANAYA
GOVERNOR

POST OFFICE BOX 2088
STATE LAND OFFICE BUILDING
SANTA FE, NEW MEXICO 87501
(505) 827-5800

Amoco Production Company
501 Airport Drive
Farmington, New Mexico 87401

Attention: W. J. Holcomb

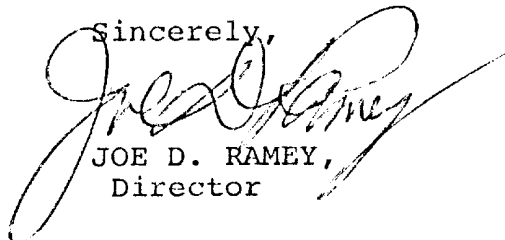
Administrative Order NSL-1871

Gentlemen:

Reference is made to your application for a non-standard location for your Jicarilla Apache All8 Well No. 9 to be located 930 feet from the South line and 1450 feet from the West line of Section 35, Township 26 North, Range 3 West, NMPM, Undesignated Gallup/Undesignated Dakota Pools, Rio Arriba County, New Mexico. The SE/4 SW/4 of Section 35 shall be dedicated to both pools.

By authority granted me under the provisions of Rule 104 FI, the above-described unorthodox location is hereby approved.

Sincerely,



JOE D. RAMEY,
Director

JDR/RLS/dr

cc: ✓ Oil Conservation Division - Aztec
Oil & Gas Engineering Committee - Hobbs
Bureau of Land Management - Farmington

RECEIVED

AUG 29 1984

OIL CON. DIV.
DIST. 3

August 3, 1984

Mr. Joe D. Ramey
New Mexico Oil Conservation Division
P. O. Box 2088
Santa Fe, NM 87501

File: DDL-733-400.1

Application for Unorthodox Location
Jicarilla Apache A118 No. 9
Undesignated Gallup/Undesignated Dakota Field
Rio Arriba County, New Mexico

Amoco Production Company hereby requests approval of an unorthodox well location for the Jicarilla Apache A118 No. 9. The proposed location is 930' FSL x 1450' FWL of Section 35, T26N, R3W, Rio Arriba County, New Mexico.

This well was staked in the unorthodox location indicated above because it was very steep to the west, and there was also a pipeline to the west.

There are no offset lease holders as indicated on the attached nine-section plat.

Very truly yours,

Original Signed
W. J. Holcomb
by DDL

KRJ/ct

Attachments

✓cc: Mr. Ernie Bush
New Mexico Oil Conservation Division
1000 Rio Brazos Road
Aztec, NM 87410

AM18

RECEIVED
AUG 07 1984
OIL CON. DIV.
DIST. 10

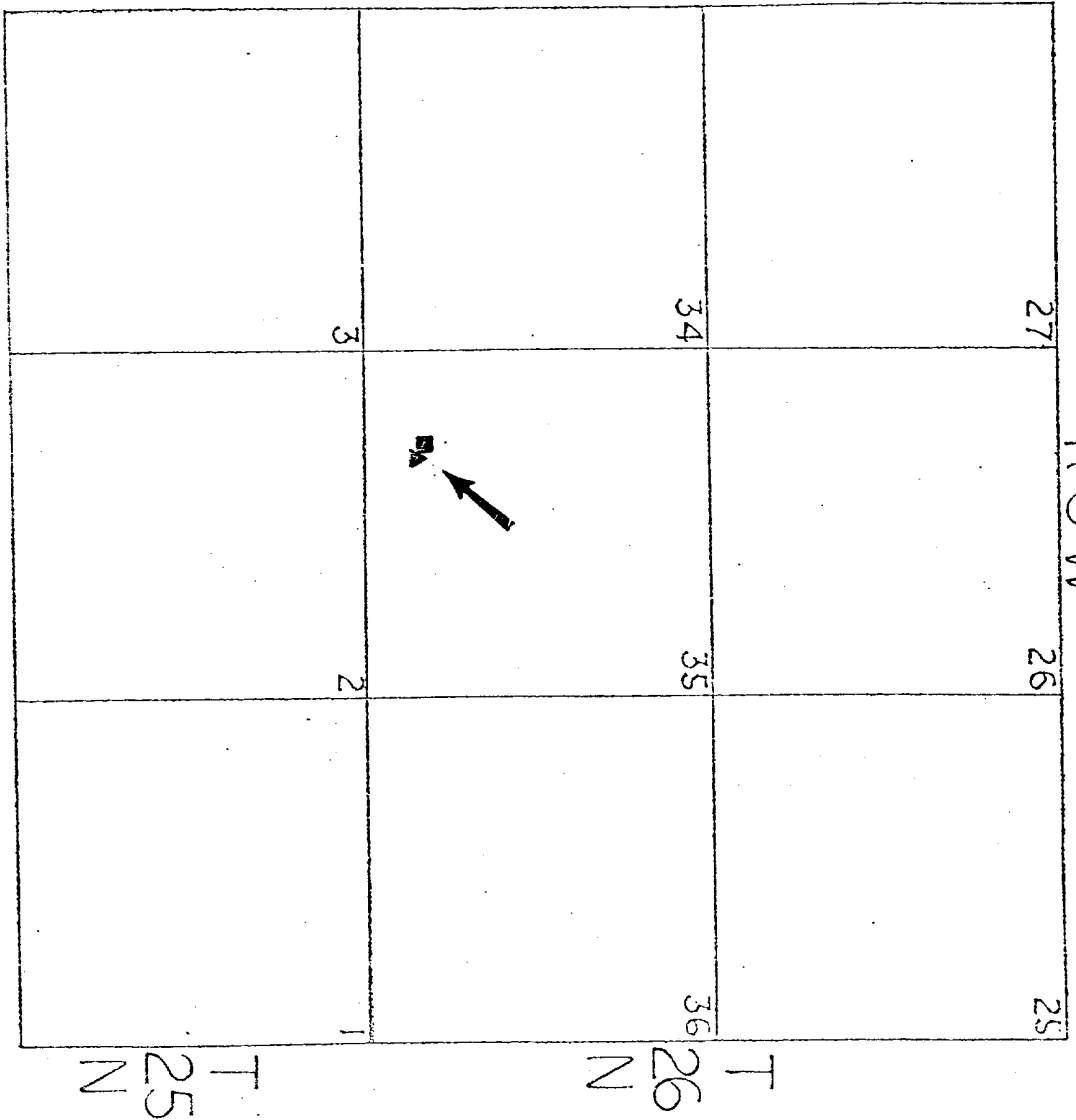
RECEIVED

AUG 07 1984

OIL CON. DIV.
DIST. 3

JICARILLA APACHE A-118 NO. 9

R3W



■ UNDES GALLUP
▲ UNDES DAKOTA

OIL CONSERVATION DIVISION

STATE OF NEW MEXICO
OIL AND MINERALS DEPARTMENTP. O. BOX 2088
SANTA FE, NEW MEXICO 87501Form C-107
Revised 10-1-7

All distances must be from the outer boundaries of the Section.

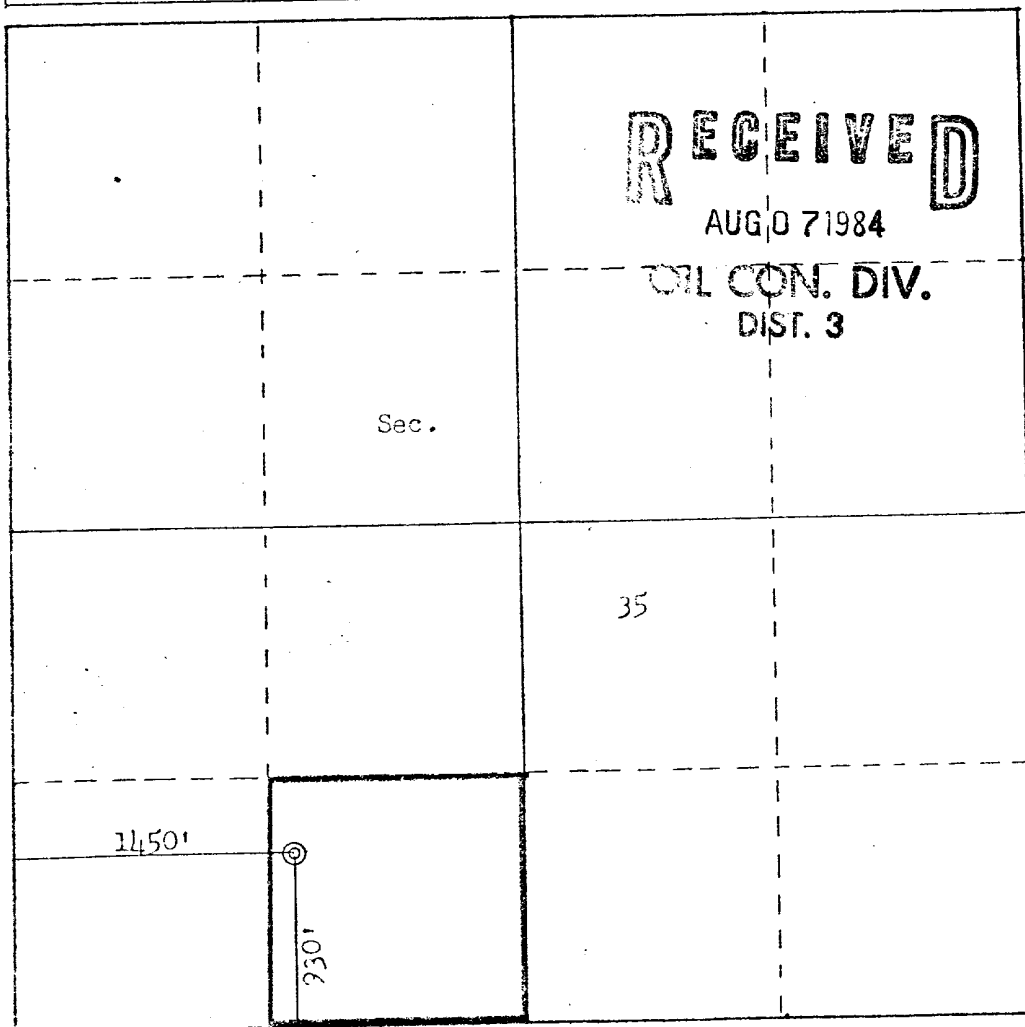
Operator AMOCO PRODUCTION COMPANY			Lease JICARILLA APACHE A-118		Well No. 9
Unit Letter N	Section 35	Township 26N	Range 3W	County Rio Arriba	
Actual Footage Location of Well: 930 feet from the South line and 1450 feet from the West line					
Ground Level Elev: 7411	Producing Formation Gallup/ Dakota		Pool Undes. Gallup/Undes. Dakota		Dedicated Acreage: 40/40 Acres

1. Outline the acreage dedicated to the subject well by colored pencil or hachure marks on the plat below.
2. If more than one lease is dedicated to the well, outline each and identify the ownership thereof (both as to working interest and royalty).
3. If more than one lease of different ownership is dedicated to the well, have the interests of all owners been consolidated by communitization, unitization, force-pooling, etc?

☐ Yes ☒ No If answer is "yes," type of consolidation _____

If answer is "no," list the owners and tract descriptions which have actually been consolidated. (Use reverse side of this form if necessary.) _____

No allowable will be assigned to the well until all interests have been consolidated (by communitization, unitization, forced-pooling, or otherwise) or until a non-standard unit, eliminating such interests, has been approved by the Commission.



Scale: 1"=1000'

CERTIFICATION

I hereby certify that the information contained herein is true and complete to the best of my knowledge and belief.

Original Signed By
B. D. Shaw

Name
B.D. Shaw

Position
Adm. Supervisor

Company
Amoco Production Company

Date
7-10-84

I hereby certify that the well location shown on this plat was plotted from field notes of actual surveys made by me or under my supervision, and that the same is true and correct to the best of my knowledge and belief.

Date Surveyed
April 19, 1984

Registered Professional Engineer
and Land Surveyor

Fred B. Kerry Jr.

Certificate No. 3950

