



TONEY ANAYA
GOVERNOR

STATE OF NEW MEXICO
ENERGY AND MINERALS DEPARTMENT
OIL CONSERVATION DIVISION

December 9, 1985

K
2/16

50 YEARS



1935 - 1985

POST OFFICE BOX 2088
STATE LAND OFFICE BUILDING
SANTA FE, NEW MEXICO 87501
(505) 827-5800

Caulkins Oil Company
P. O. Box 780
Farmington, New Mexico 87401

Attention: Charles E. Verquer

Administrative Order NSL-2200

Gentlemen:

Reference is made to your application for a non-standard location for your Breech "E" 89-E well located 1625 feet from the North line and 790 feet from the West line of Section 3, Township 26 North, Range 6 West, NMPM, South Blanco Tocito Oil Pool, Rio Arriba County, New Mexico. The S/2 NW/4 of said Section 3 shall be dedicated to the well.

By authority granted me under the provisions of Rule 104 F(I), the above-described unorthodox location is hereby approved.

Sincerely,

R. L. Stamets
R. L. STAMETS, DIRECTOR

RLS/DC/dr

cc: Oil Conservation Division - Aztec

REMARKS: This well was previously completed in the Dakota Gas Pool at a standard location. This order authorizes the completion of the well in the South Blanco Tocito Oil Pool at a non-standard location.

DEC 16 1985
OIL CONSERVATION DIV.
SANTA FE, N.M.



STATE OF NEW MEXICO
ENERGY AND MINERALS DEPARTMENT

OIL CONSERVATION DIVISION
AZTEC DISTRICT OFFICE

1000 RIO BRAZOS ROAD
AZTEC, NEW MEXICO 87410
(505) 334-6178

OIL CONSERVATION DIVISION
BOX 2088
SANTA FE, NEW MEXICO 87501

DATE 12-6-85

RE: Proposed MC _____
Proposed DHC _____
Proposed NSL X _____
Proposed SWD _____
Proposed WFX _____
Proposed PMX _____

Gentlemen:

I have examined the application dated 11-7-85
for the Cooking Oil Co. Brush "E" 89E E-3-26N-6W
Operator Lease and Well No. Unit, S-I-R

and my recommendations are as follows:

Approve

Yours truly,

Ed Guad

CAULKINS OIL COMPANY

P. O. BOX 780
FARMINGTON, NEW MEXICO 87401

October 3, 1985

Mr. Frank Chavez
Oil Conservation Division
1000 Rio Brazos Road
Aztec, New Mexico 87410

Re: NSL for Tocito Oil Zone
Breach "E" 89-E
1625' F/N 790' F/W
Section 3, 26N, 6W
Rio Arriba County, New Mexico

Dear Frank,

This well was drilled to the Dakota Zone and was originally proposed as a Mesa Verde Dakota Dual.


Location is standard for both of these Horizon's.

After reviewing logs from this well it was decided to change plans and test the Tocito Oil Zone.

Well is now dual completed in Tocito Oil Zone and Dakota Gas Zone.

We hereby request an exception to the South Blanco Tocito Pool Rule Order No. R-326, which required Tocito Oil Well be drilled in center of NW 1/4 of quarter section.

Yours very truly,
DISK 8



Charles E. Verquer, Supt.
Caulkins Oil Company

OIL CONSERVATION DIVISION

STATE OF NEW MEXICO
EVL. AND MINERALS DEPARTMENT

P. O. BOX 2088

SANTA FE, NEW MEXICO 87507

Received approved by Need T.J. SL
4040 - C-104

Form C-102
Revised 10-1-77

All distances must be from the outer boundaries of the Section.

Operator Caulkins Oil Company		Lease Breech "E"		Well No. 89-E
Unit Letter E	Section 3	Township 26 North	Range 6 West	County Rio Arriba

Actual Footage Location of Well:

1625 feet from the **North** line and **790** feet from the **West** line

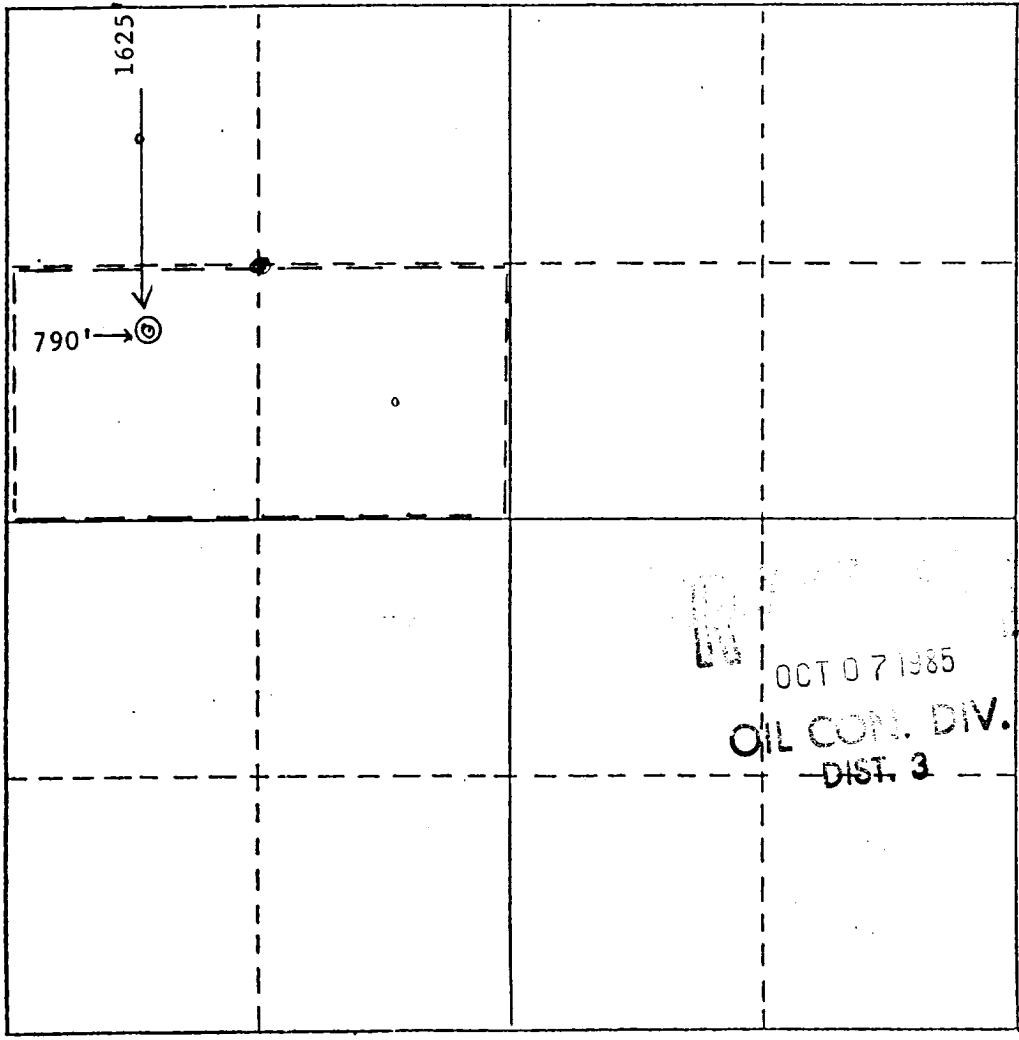
Ground Level Elev. 6532' GR	Producing Formation Tocito	Pool South Blanco Tocito	Dedicated Acreage: 80 Acres
---------------------------------------	--------------------------------------	------------------------------------	---------------------------------------

1. Outline the acreage dedicated to the subject well by colored pencil or hachure marks on the plat below.
2. If more than one lease is dedicated to the well, outline each and identify the ownership thereof (both as to working interest and royalty).
3. If more than one lease of different ownership is dedicated to the well, have the interests of all owners been consolidated by communitization, unitization, force-pooling, etc?

Yes No If answer is "yes," type of consolidation _____

If answer is "no," list the owners and tract descriptions which have actually been consolidated. (Use reverse side of this form if necessary.) _____

No allowable will be assigned to the well until all interests have been consolidated (by communitization, unitization, forced-pooling, or otherwise) or until a non-standard unit, eliminating such interests, has been approved by the Division:



CERTIFICATION

I hereby certify that the information contained herein is true and complete to the best of my knowledge and belief.

Charles E. Verquer
Name

Charles E. Verquer

Position
Superintendent

Company
Caulkins Oil Company

Date
9-9-85

I hereby certify that the well location shown on this plat was plotted from field notes of actual surveys made by me or under my supervision, and that the same is true and correct to the best of my knowledge and belief.


11 2-84

Date Surveyed

Registered Professional Engineer and/or Land Surveyor

Curtis Stocking

Certificate No.
5980



CAULKINS OIL COMPANY

P. O. BOX 780
FARMINGTON, NEW MEXICO 87401

October 3, 1985

Mr. Frank Chavez
Oil Conservation Division
1000 Rio Brazos Road
Aztec, New Mexico 87410

Re: NSL for Tocito Oil Zone
Breach "E" 89-E
1625' F/N 790' F/W
Section 3, 26N, 6W
Rio Arriba County, New Mexico

Dear Frank,

This well was drilled to the Dakota Zone and was originally proposed as a Mesa Verde Dakota Dual.

Location is standard for both of these Horizon's.

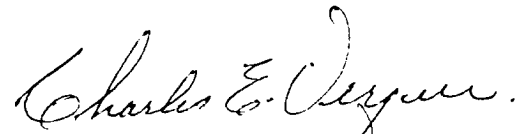
After reviewing logs from this well it was decided to change plans and test the Tocito Oil Zone.

Well is now dual completed in Tocito Oil Zone and Dakota Gas Zone.

We hereby request an exception to the South Blanco Tocito Pool Rule Order No. R-326, which required Tocito Oil Well be drilled in center of NW 1/4 of quarter section.

OCT 07 1985
OIL CON. DIV.
DIST. 3

Yours very truly,



Charles E. Verquer, Supt.
Caulkins Oil Company

All distances must be from the outer boundaries of the Section. *Hold - C-104*

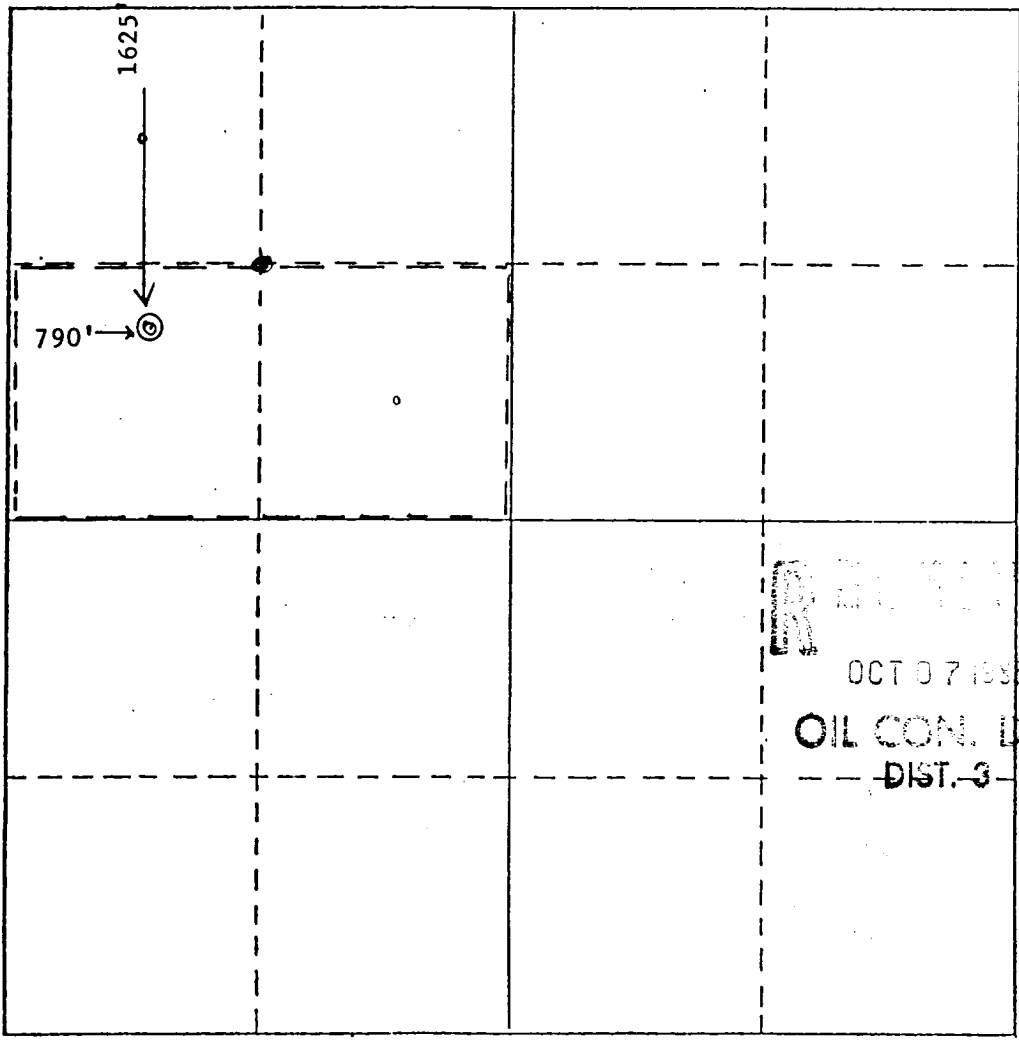
Operator Caulkins Oil Company			Lease Breach "E"			Well No. 89-E
Unit Letter E	Section 3	Township 26 North	Range 6 West	County Rio Arriba		
Actual Footage Location of Well: 1625 feet from the North line and 790 feet from the West line						
Ground Level Elev. 6532' GR	Producing Formation Tocito		Pool South Blanco Tocito		Dedicated Acreage: 80 Acres	

1. Outline the acreage dedicated to the subject well by colored pencil or hachure marks on the plat below.
2. If more than one lease is dedicated to the well, outline each and identify the ownership thereof (both as to working interest and royalty).
3. If more than one lease of different ownership is dedicated to the well, have the interests of all owners been consolidated by communitization, unitization, force-pooling, etc?

Yes No If answer is "yes," type of consolidation _____

If answer is "no," list the owners and tract descriptions which have actually been consolidated. (Use reverse side of this form if necessary.) _____

No allowable will be assigned to the well until all interests have been consolidated (by communitization, unitization, forced-pooling, or otherwise) or until a non-standard unit, eliminating such interests, has been approved by the Division



CERTIFICATION

I hereby certify that the information contained herein is true and complete to the best of my knowledge and belief.

Charles E. Verquer
Name

Charles E. Verquer

Position
Superintendent

Company
Caulkins Oil Company

Date
9-9-85

I hereby certify that the well location shown on this plat was plotted from field notes of actual surveys made by me or under my supervision, and that the same is true and correct to the best of my knowledge and belief.

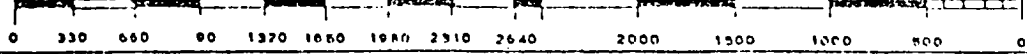
11 2-84

Date Surveyed

Registered Professional Engineer
and/or Land Surveyor

Curtis Stocking

Certificate No.
5980



CAULKINS OIL COMPANY

P. O. BOX 780
FARMINGTON, NEW MEXICO 87401

October 3, 1985

Mr. Frank Chavez
Oil Conservation Division
1000 Rio Brazos Road
Aztec, New Mexico 87410

Re: NSL for Tocito Oil Zone
Breech "E" 89-E
1625' F/N 790' F/W
Section 3, 26N, 6W
Rio Arriba County, New Mexico

Dear Frank,

This well was drilled to the Dakota Zone and was originally proposed as a Mesa Verde Dakota Dual.

Location is standard for both of these Horizon's.

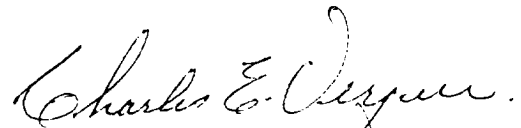
After reviewing logs from this well it was decided to change plans and test the Tocito Oil Zone.

Well is now dual completed in Tocito Oil Zone and Dakota Gas Zone.

We hereby request an exception to the South Blanco Tocito Pool Rule Order No. R-326, which required Tocito Oil Well be drilled in center of NW 1/4 of quarter section.

OCT 07 1985
OIL CON. DIV.
DIST. 3

Yours very truly,



Charles E. Verquer, Supt.
Caulkins Oil Company

Received approved copy Need in SL
Form C-102
Revised 10-1-7

All distances must be from the outer boundaries of the Section. *Hold - C-104*

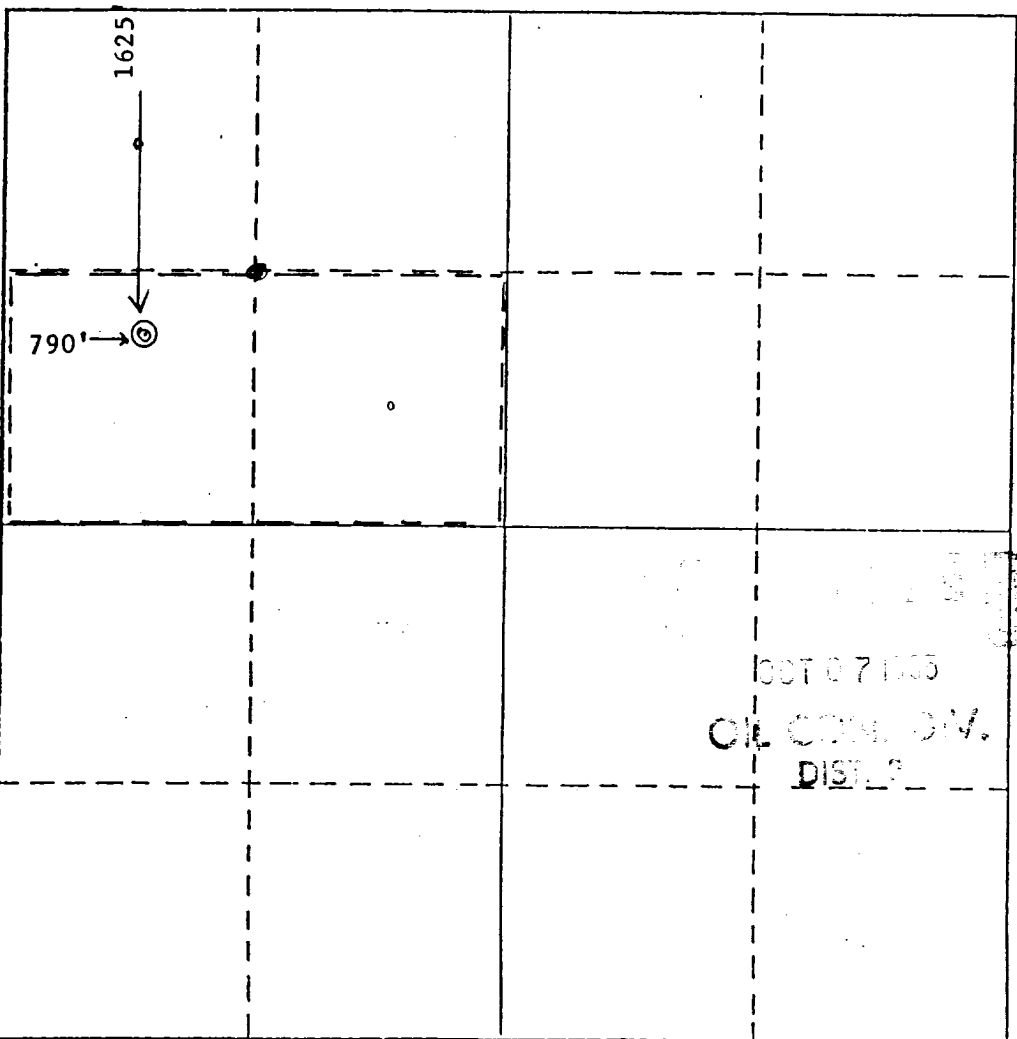
Operator Caulkins Oil Company		Lease Breach "E"		Well No. 89-E
Unit Letter E	Section 3	Township 26 North	Range 6 West	County Rio Arriba
Actual Footage Location of Well: 1625 feet from the North line and 790 feet from the West line				
Ground Level Elev. 6532' GR	Producing Formation Tocito	Pool South Blanco Tocito	Dedicated Acreage: 80 Acres	

1. Outline the acreage dedicated to the subject well by colored pencil or hachure marks on the plat below.
2. If more than one lease is dedicated to the well, outline each and identify the ownership thereof (both as to working interest and royalty).
3. If more than one lease of different ownership is dedicated to the well, have the interests of all owners been consolidated by communitization, unitization, force-pooling, etc?

Yes No If answer is "yes," type of consolidation _____

If answer is "no," list the owners and tract descriptions which have actually been consolidated. (Use reverse side of this form if necessary.) _____

No allowable will be assigned to the well until all interests have been consolidated (by communitization, unitization, forced-pooling, or otherwise) or until a non-standard unit, eliminating such interests, has been approved by the Division.



CERTIFICATION

I hereby certify that the information contained herein is true and complete to the best of my knowledge and belief.

Charles E. Verquer
Name

Charles E. Verquer

Position

Superintendent

Company

Caulkins Oil Company

Date

9-9-85

I hereby certify that the well location shown on this plot was plotted from field notes of actual surveys made by me or under my supervision, and that the same is true and correct to the best of my knowledge and belief.

11 2-84

Date Surveyed

Registered Professional Engineer and/or Land Surveyor

Curtis Stocking

Certificate No.

5980

OCT 07 1985
OIL CON. DIV.
DIST. 3

