

Submit 5 Copies
Appropriate District Office
DISTRICT I
P.O. Box 1980, Hobbs, NM 88240

DISTRICT II
P.O. Drawer DD, Artesia, NM 88210

DISTRICT III
1000 Rio Brazos Rd., Aztec, NM 87410

State of New Mexico
Energy, Minerals and Natural Resources Department

Form C-104
Revised 2-21-94
Instruction on back
Submit to Appropriate District Office
5 Copies

OIL CONSERVATION DIVISION
P.O. Box 2088
Santa Fe, New Mexico 87504-2088

I. REQUEST FOR ALLOWABLE AND AUTHORIZATION TO TRANSPORT

1. Operator Name and Address MERIDIAN OIL INC PO Box 4289 Farmington, New Mexico 87499		2. OGRID Number 14538
		Change well name from Jicarilla 103 #8E
30-039-24131	5. Pool Name Basin Dakota	71599
7. Property Code 7169	8. Property Name Jicarilla 103	9. Well Number 8M

II. 10. Surface Location

UI or lot no G	Section 19	Township 26N	Range 4W	Lot Idn	Feet from the 1850	North/South North	Feet from the 1650	East/West East	County Rio Arriba
-------------------	---------------	-----------------	-------------	---------	-----------------------	----------------------	-----------------------	-------------------	----------------------

III. 11. Bottom Hole Location

UI or lot no	Section	Township	Range	Lot Idn	Feet from the	North/South	Feet from the	East/West	County
12. Use Code F	13. Producing Method Code Flowing	14. Gas Connection Date	15. C-129 Permit Number	16. C-129 Effective Date	17. C-129 Expiration date				

III. Oil and Gas Transporters

18. Transporter OGRID	19. Transporter Name and Address	20. POD	21. O/G	22. POD ULSTR Location and Description
9018			O	
25244	Giant Refining		G	
	Williams Field Services			

IV. Produced Water


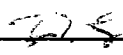
23. POD	24. POD ULSTR Location and Description
---------	--

V. Well Completion Data

25. Spud Date	26. Ready Date	27. TD	28. PBTB	29. Perforations
30. Hole Size	31. Casing & Tubing Size	32. Depth Set	33. Sacks Cement	

VI. Well Test Data

34. Date New Oil	36. Test Date	37. Test Leng	38. Tbg. Pressure	39. Csg. Pressure
40. Choke Size	41. Oil	42. Water	43. Gas	44. AOF
				45. Test Method Flowing

46. I hereby certify that the rules and regulations of the Oil Conservation Division have been complied with and that the information given above is true and complete to the best of my knowledge and belief.		OIL CONSERVATION DIVISION	
Signature 		Approved by: 	
Printed Name Peggy Bradfield		Title: SUPERVISOR DISTRICT 4	
Regulatory Administrator		Approval Date: SEP 26 1996	
9/18/96 Telephone No. (505) 326-9700			
47. If this is a change of operator fill in the OGRID number and name of the previous operator Meridian Oil Inc 14538			
Previous Operator Signature	Printed Name	Title	Date

Submit 5 Copies
Appropriate District Office
DISTRICT I
P.O. Box 1980, Hobbs, NM 88240

State of New Mexico
Energy, Minerals and Natural Resources Department

Form C-104
Revised 2-21-94
Instruction on back
Submit to Appropriate District Office
5 Copies

DISTRICT II
P.O. Drawer DD, Artesia, NM 88210

OIL CONSERVATION DIVISION

P.O. Box 2088

DISTRICT III
1000 Rio Brazos Rd., Aztec, NM 87410

Santa Fe, New Mexico 87504-2088

I. REQUEST FOR ALLOWABLE AND AUTHORIZATION TO TRANSPORT

1. Operator Name and Address MERIDIAN OIL INC PO Box 4289 Farmington, New Mexico 87499		2. OGRID Number 14538 Change well name from Jicarilla 103 #8E	
30-039-24131	5. Pool Name Wild Horse Gallup		87360
7. Property Code 7169	8. Property Name Jicarilla 103		9. Well Number 8M

II. 10. Surface Location

UI or lot no G	Section 19	Township 26N	Range 4W	Lot Idn	Feet from the 1850	North/South North	Feet from the 1650	East/West l East	County Rio Arriba
-------------------	---------------	-----------------	-------------	---------	-----------------------	----------------------	-----------------------	---------------------	----------------------

III. 11. Bottom Hole Location

UI or lot no	Section	Township	Range	Lot Idn	Feet from the	North/South	Feet from the	East/West l	County
12. Use Code F	13. Producing Method Code Flowing		14. Gas Connection Date		15. C-129 Permit Number		16. C-129 Effective Date		17. C-129 Expiration date

III. Oil and Gas Transporters

18. Transporter OGRID 9018	19. Transporter Name and Address Giant Refining	20. POD	21. O G O	22. POD ULSTR Location and Description
25244	Williams Field Services		G	

IV. Produced Water

23. POD	24. POD ULSTR Location and Description
---------	--

V. Well Completion Data

25. Spud Date	26. Ready Date	27. TD	28. PBTD	29. Perforations
30. Hole Size	31. Casing & Tubing Size		32. Depth Set	33. Sacks Cement

VI. Well Test Data

34. Date New Oil		36. Test Date	37. Test Leng	38. Tbg. Pressure	39. Csg. Pressure
40. Choke Size	41. Oil	42. Water	43. Gas	44. AOF	45. Test Method Flowing

46. I hereby certify that the rules and regulations of the Oil Conservation Division have been complied with and that the information given above is true and complete to the best of my knowledge and belief.		OIL CONSERVATION DIVISION	
Signature <i>Peggy Bradfield</i>		Approved by: <i>[Signature]</i>	
Printed Name Peggy Bradfield		Title: SUPERVISOR DISTRICT #	
Regulatory Administrator		Approval Date: SEP 25 1996	
9/18/96 Telephone No. (505) 326-9700			

47. If this is a change of operator fill in the OGRID number and name of the previous operator Meridian Oil Inc 14538			
Previous Operator Signature	Printed Name	Title	Date

OIL CONSERVATION DIVISION
P.O. Box 2088
Santa Fe, New Mexico 87504-2088

I. REQUEST FOR ALLOWABLE AND AUTHORIZATION TO TRANSPORT

1. Operator Name and Address MERIDIAN OIL INC PO Box 4289 Farmington, New Mexico 87499		2. OGRID Number 14538
		Change well name from Jicarilla 103 #8E
30-039-24131	5. Pool Name Blanco Mesaverde	72319
7. Property Code 7169	8. Property Name Jicarilla 103	9. Well Number 8M

II. 10. Surface Location

UI or lot no G	Section 19	Township 26N	Range 4W	Lot Idn	Feet from the 1850	North/South North	Feet from the 1650	East/West l East	County Rio Arriba
-------------------	---------------	-----------------	-------------	---------	-----------------------	----------------------	-----------------------	---------------------	----------------------

III. 11. Bottom Hole Location

UI or lot no	Section	Township	Range	Lot Idn	Feet from the	North/South	Feet from the	East/West l	County
12. Use Code F	13. Producing Method Code Flowing	14. Gas Connection Date	15. C-129 Permit Number	16. C-129 Effective Date	17. C-129 Expiration date				

III. Oil and Gas Transporters

18. Transporter OGRID 9018	19. Transporter Name and Address Giant Refining	20. POD	21. O/G O	22. POD ULSTR Location and Description
25244	Williams Field Services		G	

IV. Produced Water


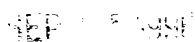
23. POD	24. POD ULSTR Location and Description
---------	--

V. Well Completion Data

25. Spud Date	26. Ready Date	27. TD	28. PBTD	29. Perforations
30. Hole Size	31. Casing & Tubing Size	32. Depth Set	33. Sacks Cement	

VI. Well Test Data

34. Date New Oil	36. Test Date	37. Test Leng	38. Tbg. Pressure	39. Csg. Pressure
40. Choke Size	41. Oil	42. Water	43. Gas	44. AOF
				45. Test Method Flowing

46. I hereby certify that the rules and regulations of the Oil Conservation Division have been complied with and that the information given above is true and complete to the best of my knowledge and belief.	OIL CONSERVATION DIVISION
Signature 	Approved by: 
Printed Name Peggy Bradfield	Title: 
Regulatory Administrator	Approval Date: 
9/18/96	Telephone No. (505) 326-9700

47. If this is a change of operator fill in the OGRID number and name of the previous operator	Meridian Oil Inc 14538
--	------------------------

Previous Operator Signature	Printed Name	Title	Date
-----------------------------	--------------	-------	------