


DEVIATION REPORT

Name of Company		Address		
ENERGEN RESOURCES CORPORATION		2198 BLOOMFIELD HWY, FARMINGTON, NM 87401		
Lease Name & Number	Unit Letter	Section	Township	Range
JICARILLA 96 #2C	G	02	26N	03W
Pool and Formation		API Number	County	
Blanco Mesaverde (72319)		30-039-26827	Rio Arriba	


<u>Depth (Ft.)</u>	<u>Deviation (Degrees)</u>
219	.75
722	.75
1273	.25
1772	1.75
2272	1.75
2768	2.25
3265	2.75
3775	1.50
4225	2.00


Drilled from 4242'-5955 with air hammer.
Plug back to 4913' & sidetracked.



5412	.50	
4926	.75	N67E
4957	2.00	N78E
5130	1.75	N84E
5172	1.75	N72E
5329	2.00	N40E
5576	2.75	N14E
5825	5.00	N7E
6040	4.75	N17E
6197	5.50	N17E

I, the undersigned, certify that I, acting in my capacity as Petroleum Engineer for Energen Resources Corporation, am authorized by said Company to make this report; and that this report was prepared under my supervision and directions, and that the facts stated herein are true to the best of my knowledge and belief.





Subscribed and sworn to before me this 14th day of February, 2002.

Notary Public in and for San Juan County, New Mexico.
My commission expires: September 18th, 2004.

Directional Survey