

COPY TO O. C. C.

P. O. Box 965
Farmington, New Mexico

December 15, 1955

The Superior Oil Company
Midland, Texas

Re: Santa Fe 078875

Gentlemen:

Receipt is acknowledged of your "Notice of Intention to Drill" dated December 13, 1955 covering your well No. 2-29 Phillips-Government in SE $\frac{1}{4}$ sec. 29, T. 25 N., R. 6 W., N. M. P. M., Rio Arriba County, New Mexico, Wildcat pool.

Your proposed work is hereby approved subject to compliance with the provisions of the "Oil and Gas Operating Regulations" revised May 25, 1942, a copy of which will be sent to you on request, and subject to the following conditions:

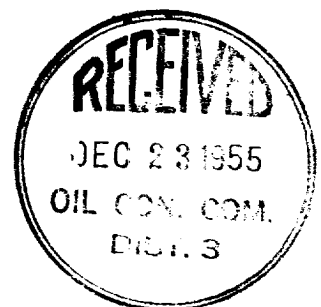

1. Drilling operations so authorized are subject to the attached sheet for general conditions of approval.
2. Furnish copies of all logs.

Very truly yours,

(Orig. Sgd.) P. T. McGrath

P. T. McGrath
District Engineer

PTMcGrath:ac



SECRET

2011-12-20

WILLIAM L. HARRIS
CHIEF, FBI

27000 00 0000 0000

INSTA 1100

of profits and no solicitor was to engage/warrant at reduced
-estimated \$60-\$80k. The money was returned 2071, as financial basis of the
advice given. The money was used to pay off the debt of the company.
The last time, the money was returned.

Your request will be handled with priority under the provisions of the "Hill and Lee Contract Regulations" as amended May 27, 1968, a copy of which will be sent to you on request and submitted to the following committee:

1. Initial negotiations re. attachments are subject to the
attached sheet for general conditions of approval.



• 2001 10 20 2001 10 20 2001 10 20


1. STUDY THE RECORD

STAGION T 2 100 100

dist. 1. 1. 1.
revised 10/1/11

CONFIDENTIAL





(SUBMIT IN TRIPLICATE)

UNITED STATES
DEPARTMENT OF THE INTERIOR
GEOLOGICAL SURVEY

Land Office Santa Fe
Lease No. 078875
Unit Canyon Largo

SUNDRY NOTICES AND REPORTS ON WELLS

NOTICE OF INTENTION TO DRILL.....	<input checked="" type="checkbox"/>	SUBSEQUENT REPORT OF WATER SHUT-OFF.....	
NOTICE OF INTENTION TO CHANGE PLANS.....		SUBSEQUENT REPORT OF SHOOTING OR ACIDIZING.....	
NOTICE OF INTENTION TO TEST WATER SHUT-OFF.....		SUBSEQUENT REPORT OF ALTERING CASING.....	
NOTICE OF INTENTION TO RE-DRILL OR REPAIR WELL.....		SUBSEQUENT REPORT OF RE-DRILLING OR REPAIR.....	
NOTICE OF INTENTION TO SHOOT OR ACIDIZE.....		SUBSEQUENT REPORT OF ABANDONMENT.....	
NOTICE OF INTENTION TO PULL OR ALTER CASING.....		SUPPLEMENTARY WELL HISTORY.....	
NOTICE OF INTENTION TO ABANDON WELL.....			

(INDICATE ABOVE BY CHECK MARK NATURE OF REPORT, NOTICE, OR OTHER DATA)

PHILLIPS-GUTENBERG #2-29

December 13, 1955

Well No. 2-29 is located 990 ft. from S line and 990 ft. from E line of sec. 29

SE 1/4, Section 29 (1/4 Sec. and Sec. No.) T-25N (Twp.) R-6W (Range) 104W (Meridian)

Canyon Largo Unit (Name) W.C. Rio Arriba (County or Subdivision) New Mexico (State or Territory)

The elevation of the derrick floor above sea level is 6830 ft. (Estimated)

DETAILS OF WORK

(State names of and expected depths to objective sands; show sizes, weights, and lengths of proposed casings; indicate mudding jobs, cementing points, and all other important proposed work)

Propose to drill well to Pictured Cliffs formation, or 2760', or production, whichever is the lesser.

Propose to set approximately 175' of 9-5/8" casing with cement circulated to surface.

Propose to cement 7" casing through or on top of producing zone if production is encountered.

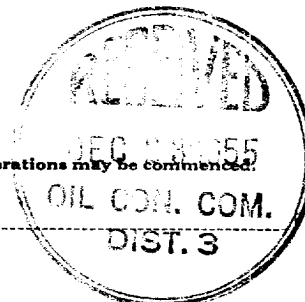
I understand that this plan of work must receive approval in writing by the Geological Survey before operations may be commenced.

Company THE SUPERIOR OIL COMPANY

Address Midland, Texas

By L. J. Willis (L. J. Willis)

Title Petroleum Engineer



W. W. STUDDERT
MEMBER
AMERICAN SOCIETY OF
CIVIL ENGINEERS

REGISTERED ENGINEERS
& LAND SURVEYORS

ARIZONA
COLORADO
IDAHO
LOUISIANA
MONTANA
NEVADA
NEW MEXICO
OKLAHOMA
TEXAS
UTAH
WYOMING

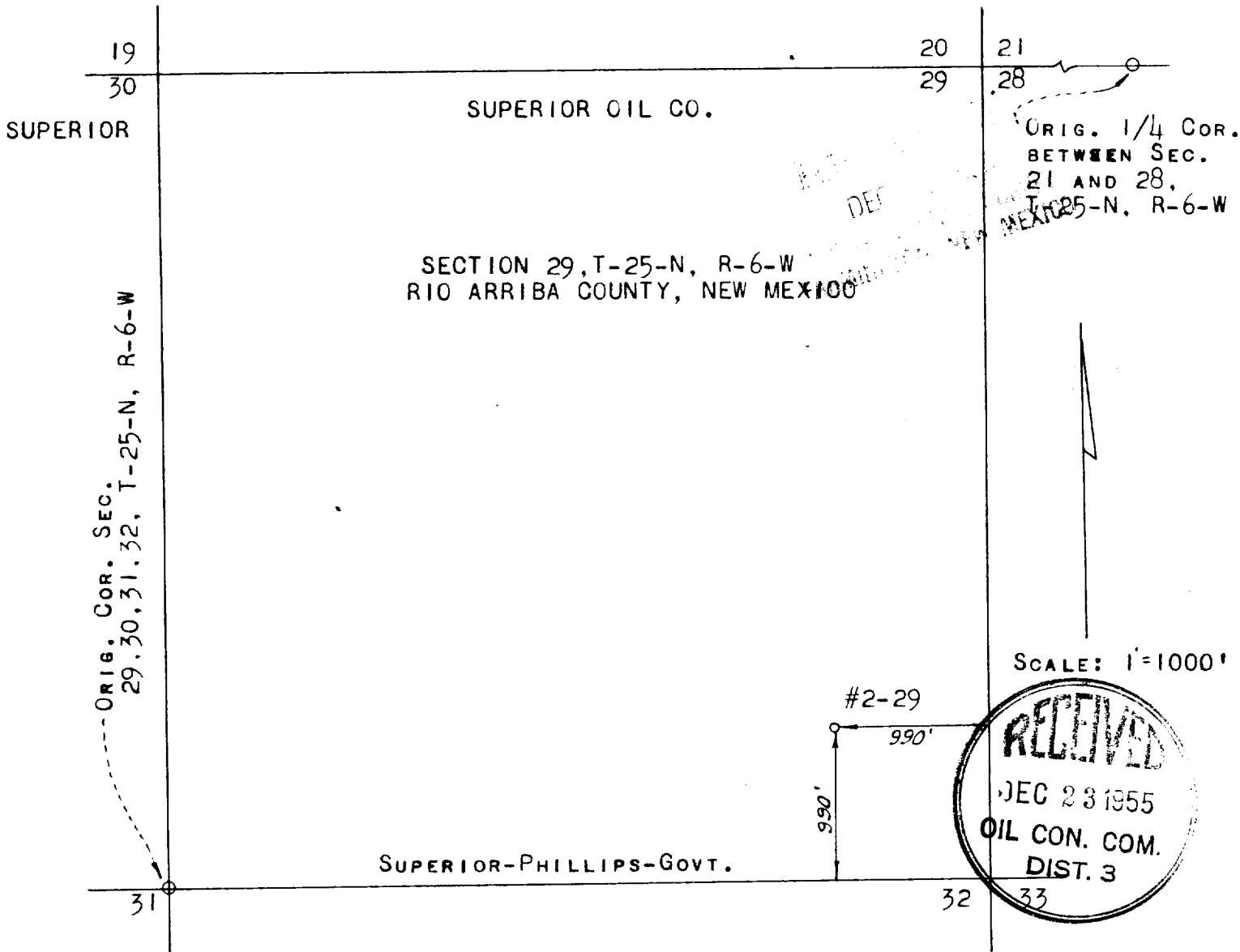
STUDDERT ENGINEERING CO.

CIVIL ENGINEERS

TELEPHONES 4-8682 & 2-1373

221 SOUTH COLORADO

MIDLAND, TEXAS



I, W. W. STUDDERT, REGISTERED PROFESSIONAL ENGINEER NO. 388, STATE OF NEW MEXICO, HEREBY CERTIFY THAT THIS WELL LOCATION: SUPERIOR OIL CO., SUPERIOR-PHILLIPS-GOVT., # 2-29, 990' FROM THE SOUTH AND EAST LINES OF SECTION 29, T-25-N, R-6-W, RIO ARRIBA COUNTY, NEW MEXICO, WAS SURVEYED UNDER MY SUPERVISION AND THAT THIS PLAT IS TRUE AND CORRECT.
DECEMBER 13, 1955



W. W. Studdert

W. W. STUDDERT