

Oral Approval received 3-25-57
(SUBMIT IN TRIPLICATE)

Budget Bureau No. 42-R358.4.
Approval expires 12-31-60.

UNITED STATES
DEPARTMENT OF THE INTERIOR
GEOLOGICAL SURVEY

Land Office Santa Fe
Lease No. 078621
Unit Brookhaven

SUNDRY NOTICES AND REPORTS ON WELLS

NOTICE OF INTENTION TO DRILL.....	<input checked="" type="checkbox"/>	SUBSEQUENT REPORT OF WATER SHUT-OFF.....	
NOTICE OF INTENTION TO CHANGE PLANS.....		SUBSEQUENT REPORT OF SHOOTING OR ACIDIZING.....	
NOTICE OF INTENTION TO TEST WATER SHUT-OFF.....		SUBSEQUENT REPORT OF ALTERING CASING.....	
NOTICE OF INTENTION TO RE-DRILL OR REPAIR WELL.....		SUBSEQUENT REPORT OF RE-DRILLING OR REPAIR.....	
NOTICE OF INTENTION TO SHOOT OR ACIDIZE.....		SUBSEQUENT REPORT OF ABANDONMENT.....	
NOTICE OF INTENTION TO PULL OR ALTER CASING.....		SUPPLEMENTARY WELL HISTORY.....	
NOTICE OF INTENTION TO ABANDON WELL.....			

(INDICATE ABOVE BY CHECK MARK NATURE OF REPORT, NOTICE, OR OTHER DATA)

March 27, 19 57

Well No. 1-A is located 800 ft. from S line and 800 ft. from W line of sec. 29
SW Section 29 25N 10W N.M.P.M.
(¼ Sec. and Sec. No.) (Twp.) (Range) (Meridian)
Wildcat San Juan New Mexico
(Field) (County or Subdivision) (State or Territory)

The elevation of the derrick floor above sea level is 6740 ft.

DETAILS OF WORK

(State names of and expected depths to objective sands; show sizes, weights, and lengths of proposed casings; indicate mudding jobs, cementing points, and all other important proposed work)

It is intended to drill a well thru the Gallup formation using rotary tools and to perforate and sand-oil fracture possible producing zones. Estimated Total Depth 5620'.

Casing Program:

9-5/8" at 170' with 125 sacks regular cement circulated to surface.
5-1/2" at 5620' with 75 sacks regular cement, 75 sacks Formix.

The SW/4 of Section 29 is dedicated to this well.
SW/4, SF 078621

I understand that this plan of work must receive approval in writing by the Geological Survey before operations may be commenced.


Company El Paso Natural Gas Company

Address Box 997

Farmington, New Mexico

By ORIGINAL SIGNED E. J. COEL

Title Petroleum Engineer





NEW YORK, N. Y.

NEW MEXICO
OIL CONSERVATION COMMISSION

WELL LOCATION AND PRODUCTION PLAT

MARCH 25, 1957

EL PASO NATURAL GAS COMPANY

BROOKHAVEN "A"

SF 078621

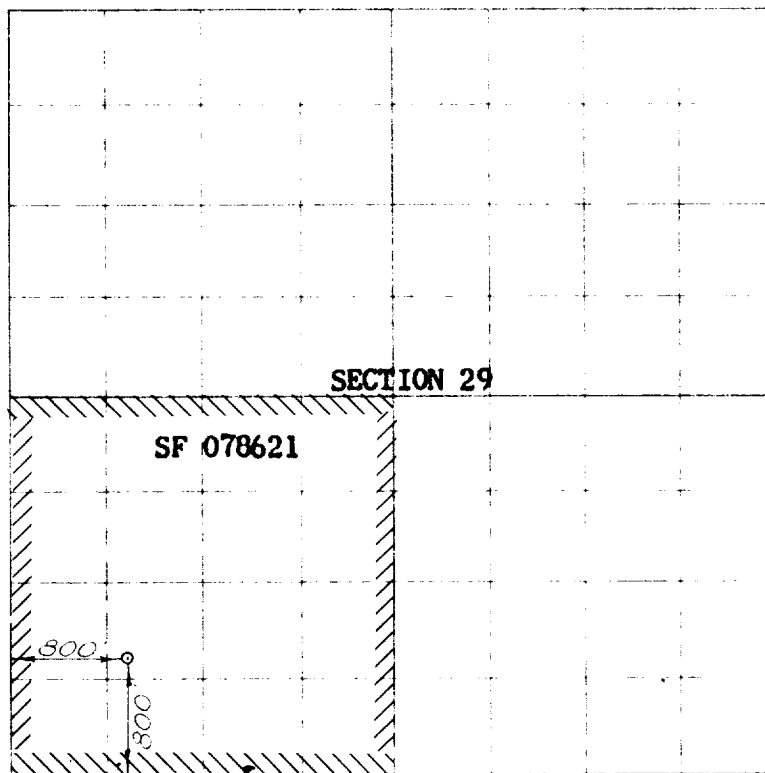
1 29 25 N 10 W
800 SOUTH 800 WEST
SAN JUAN 6730

GALLUP

WILDCAT

160 AC.
(1934 PLAT)


Note: All well locations are shown within the boundaries of the section.



Scale: 1 inch = 1 mile

NOTE

This section of
form is to be used
for wells only.



This is to certify that the above plat was prepared from
field notes of actual surveys made by me or under my
supervision, and that the same are true and correct to the
best of my knowledge and belief.

Date Surveyed **MARCH 6, 1957**

E. J. Coel
Registered Professional Engineer and/or Land Surveyor

1. Is this well a Durd Comp.
Yes ☒ No ☐
2. If the answer to Question 1
is yes, are there any other fully
completed wells within the
dedicated acreage.
Yes ☐ No ☒

Name **ORIGINAL SIGNED E. J. COEL**

Position **Petroleum Engineer**

Representing **El Paso Natural Gas Co.**

Address **Box 997 - Farmington, N.M.**