

(SUBMIT IN TRIPLICATE)

UNITED STATES  
DEPARTMENT OF THE INTERIOR  
GEOLOGICAL SURVEY

Land Office Santa Fe, N.M.

Lease No. SP 673067

Unit Carson

SUNDRY NOTICES AND REPORTS ON WELLS

NOTICE OF INTENTION TO DRILL.....	SUBSEQUENT REPORT OF WATER SHUT-OFF.....
NOTICE OF INTENTION TO CHANGE PLANS.....	SUBSEQUENT REPORT OF SHOOTING OR ACIDIZING.....
NOTICE OF INTENTION TO TEST WATER SHUT-OFF.....	SUBSEQUENT REPORT OF ALTERING CASING.....
NOTICE OF INTENTION TO RE-DRILL OR REPAIR WELL.....	SUBSEQUENT REPORT OF RE-DRILLING OR REPAIR.....
NOTICE OF INTENTION TO SHOOT OR ACIDIZE.....	SUBSEQUENT REPORT OF ABANDONMENT.....
NOTICE OF INTENTION TO PULL OR ALTER CASING.....	SUPPLEMENTARY WELL HISTORY.....
NOTICE OF INTENTION TO ABANDON WELL.....	

(INDICATE ABOVE BY CHECK MARK NATURE OF REPORT, NOTICE, OR OTHER DATA)

RECEIVED

JUN 13 1958

June 13


Carson Unit  
Well No. 23-20 is located 1977 ft. from [N] line and 1766 ft. from [E] line of sec. 20  
SW 20 (1/4 Sec. and Sec. No.) 25N (Twp.) 11W (Range) 100M (Meridian)  
Bisti (Field) San Juan (County or Subdivision) New Mexico (State or Territory)

Kelly Basking  
The elevation of the shallowest above sea level is 6454.8 ft.

DETAILS OF WORK

(State names of and expected depths to objective sands; show sizes, weights, and lengths of proposed casings; indicate mudding jobs, cementing points, and all other important proposed work)

Correction on original approved location. Flat attached.



I understand that this plan of work must receive approval in writing by the Geological Survey before operations may be commenced.

Company Shell Oil Company  
Address 101 South Bohland Avenue  
Farmington, New Mexico

Original signed by  
B. W. SHEPARD  
By \_\_\_\_\_  
B. W. Shepard  
Title Exploitation Engineer

*well completed prior to operation*

# NEW MEXICO OIL CONSERVATION COMMISSION

## Well Location and Acreage Dedication Plat

Section A.

Date \_\_\_\_\_

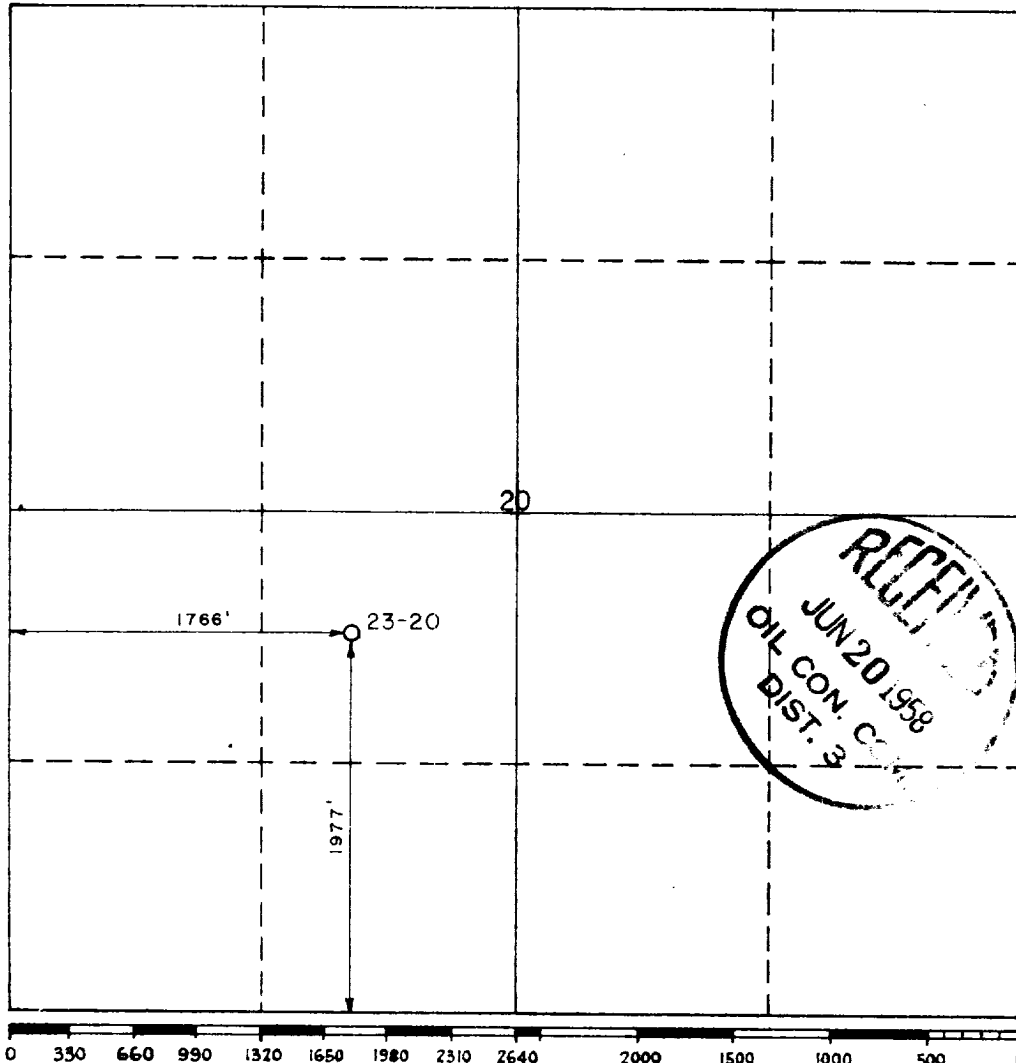
Operator Shell Oil Company Lease Carson Unit E. W. Mudge #1 SF 078061  
 Well No. 33-20 Unit Letter K Section 20 Township 25N Range 11W NMPM  
 Located 1977 Feet From S Line, 1766 Feet From W Line  
 County San Juan, N. Mex. G. L. Elevation \_\_\_\_\_ Dedicated Acreage 80 Acres  
 Name of Producing Formation Gallup Pool Bisti

1. Is the operator the only owner\* in the dedicated acreage outlined on the plat below?  
 Yes X No \_\_\_\_\_.
2. If the answer to question one is "no," have the interests of all the owners been consolidated by communitization agreement or otherwise? Yes \_\_\_\_\_ No \_\_\_\_\_. If answer is "yes," Type of Consolidation \_\_\_\_\_
3. If the answer to question two is "no," list all the owners and their respective interests below:

Owner

Land Description

Section B



**RECEIVED**  
 JUN 13 1958  
 U. S. GEOLOGICAL SURVEY  
 FARMINGTON, NEW MEXICO


This is to certify that the information in Section A above is true and complete to the best of my knowledge and belief.

Shell Oil Company  
 (Operator)

B. W. Shepard  
 (Representative)

101 S. Behrend St.  
Farmington, New Mexico

Address



This is to certify that the well location shown on the plat in Section B was plotted from field notes of actual surveys made by me or under my supervision and that the same is true and correct to the best of my knowledge and belief.

Date Surveyed \_\_\_\_\_

Registered Professional Engineer and/or Land Surveyor.

Certificate No. \_\_\_\_\_

220-387-2